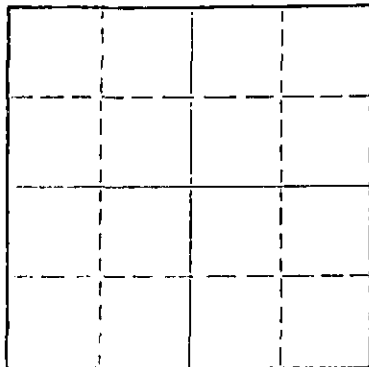


Give All Information Completely  
Make Required Affidavit  
Mail or Deliver Report to:  
Conservation Division  
State Corporation Commission  
P. O. Box 17027  
Wichita, Kansas 67217  
NORTH

WELL PLUGGING RECORD



Locate well correctly on above  
Section Plat

Seward County, Sec. 13 Twp. 35 Rge. 31 (E) (W)<sup>X</sup>  
NE NW

Location as "NE/CNW&SW" or footage from lines \_\_\_\_\_  
Lease Owner Ralph (Red) Clark  
Lease Name Nussor Well No. 1  
Office Address Box 564 Liberal, Kansas 67901  
Character of Well (completed as Oil, Gas or Dry Hole) Oil  
Date well completed \_\_\_\_\_ 19\_\_\_\_  
Application for plugging filed \_\_\_\_\_ 19\_\_\_\_  
Application for plugging approved August 28 19 74  
Plugging commenced \_\_\_\_\_ 19\_\_\_\_  
Plugging completed August 29 19 74  
Reason for abandonment of well or producing formation \_\_\_\_\_

If a producing well is abandoned, date of last production \_\_\_\_\_ 19\_\_\_\_  
Was permission obtained from the Conservation Division or its agents before plugging was commenced? Yes

Name of Conservation Agent who supervised plugging of this well Ed Eves  
Producing formation \_\_\_\_\_ Depth to top \_\_\_\_\_ Bottom \_\_\_\_\_ Total Depth of Well 4750 feet  
Show depth and thickness of all water, oil and gas formations.

OIL, GAS OR WATER RECORDS

CASING RECORD

FORMATION	CONTENT	FROM	TO	SIZE	PUT IN	PULLED OUT
				8 5/8	1455	none
				1 1/2	4748	2551

Describe in detail the manner in which the well was plugged, indicating where the mud fluid was placed and the method or methods used in introducing it into the hole. If cement or other plugs were used, state the character of same and depth placed, from \_\_\_\_\_ feet to \_\_\_\_\_ feet for each plug set.

Pump 15 sks. of cement @ 4471 to 4350  
Pump 30 sks. of cement @ 900 to 800  
Put 10 sks. of cement @ 40 to 0

RECEIVED  
STATE CORPORATION COMMISSION

DEC 4 1974

CONSERVATION DIVISION  
Wichita, Kansas

(If additional description is necessary, use BACK of this sheet)  
Name of Plugging Contractor Sargents Casing Pulling Service Kansas No. 511  
Address Box 506 Liberal, Kansas 67901

STATE OF KANSAS COUNTY OF SEWARD, ss.

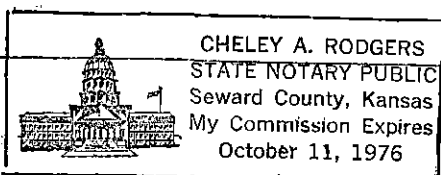
(employee of owner) or (owner or operator) of the above-described well, being first duly sworn on oath, says: That I have knowledge of the facts, statements, and matters herein contained and the log of the above-described well as filed and that the same are true and correct. So help me God.

(Signature) Ralph Clark

Box 564; Liberal, Kansas 67901  
(Address)

SUBSCRIBED AND SWORN TO before me this 2nd day of December, 19 74

My commission expires \_\_\_\_\_



Cheley A. Rodgers  
Notary Public.

LEASE: NUSSOR #1  
OWNER: ZENITH DRILLING  
CONT: EARL F. WAKEFIELD  
COMM: 12-30-70  
COMP: 1-22-71

LOCATION: NE/4 NW/4  
SECTION 13-35S-31W  
SEWARD COUNTY, KANSAS  
CASING: 8 5/8" SET @ 1455'  
4 1/2" SET @ 4749'

Surface soil, Clay & Sand	385
Sand, Red Bed	939
Sand - Shale	1425
Anhydrite & Shale	1695
Shale & Shells	2150
Shale w/Lime	2305
Lime	3587
Lime & Shale	3616
Lime w/Shale	3800
Lime - Shale	3947
Lime & Shale	4023
Lime w/Shale	4236
Shale - Lime	4490
Lime w/Shale	4602
Lime - Shale	4636
Lime	4750
R.T.D.	4750


RECEIVED  
STATE CORPORATION COMMISSION  
AUG 28 1974  
CONSERVATION DIVISION  
Wichita, Kansas

STATE OF KANSAS )  
                          )  
COUNTY OF SEDGWICK ) ss.

I, Gordon L. Koelling, do hereby certify that this is a true and correct log on the Nussor #1, located NE/4 NW/4 of Section 13, Township 35 South, Range 31 West, Seward County, Kansas, as shown by the daily drilling reports.

EARL F. WAKEFIELD  
BY Gordon L. Koelling  
Gordon L. Koelling

Subscribed and sworn to before me this 26th Day of January, 1971.  
My Commission Expires:  
October 22, 1972



Carol Jean Noel  
Carol Jean Noel  
Notary Public