

15-175-20315-0000
 February, Oklahoma
 316-263-0185

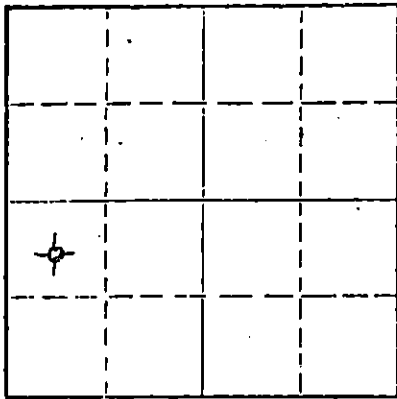
STATE OF KANSAS
 STATE CORPORATION COMMISSION

Form CP-4

Give All Information Completely
 Make Required Affidavit
 Mail or Deliver Report to:
 Conservation Division
 State Corporation Commission

WELL PLUGGING RECORD

P. O. Box 17027
 Wichita, Kansas 67217
 North



Locate well correctly on above
 Section Plat

Seward County, Sec 11 Twp 35S Rge 31 W (E) (W)
 Location as "NE/CNWxSWx" or footage from lines NW SW
 Lease Owner ELDER & VAUGHN OPERATING COMPANY (K S Oil Co.)
 Lease Name McCreight Well No. 1
 Office Address 708 First Nat'l Bank Building, Oklahoma City, Okla.
 Character of Well (completed as Oil, Gas or Dry Hole) Dry Hole
 Date well completed 12-31-73 19
 Application for plugging filed 1-4-74 19
 Application for plugging approved 19
 Plugging commenced 1-4-74 19
 Plugging completed 1-4-74 19
 Reason for abandonment of well or producing formation Dry Hole

If a producing well is abandoned, date of last production 19
 Was permission obtained from the Conservation Division or its agents before plugging was commenced? Yes

Name of Conservation Agent who supervised plugging of this well
 Producing formation Depth to top Bottom Total Depth of Well 6250' Feet
 Show depth and thickness of all water, oil and gas formations.

OIL, GAS OR WATER RECORDS

CASING RECORD

FORMATION	CONTENT	FROM	TO	SIZE	PUT IN	PULLED OUT
				8-5/8"	733'	0
RECEIVED STATE CORPORATION COMMISSION JUL 25 1974 CONSERVATION DIVISION Wichita, Kansas						

Describe in detail the manner in which the well was plugged, indicating where the mud fluid was placed and the method or methods used in introducing it into the hole. If cement or other plugs were used, state the character of same and depth placed, from feet to feet for each plug set.

Plugged hole w/35 sks @ 733'
 Plug w/15 sks @ 45'
 Plug down @ 10:45 p.m. - 1/4/74


(If additional description is necessary, use BACK of this sheet)

Name of Plugging Contractor Halliburton Services
 Address Duncan, Oklahoma

STATE OF Kansas, COUNTY OF Sedgwick, ss.

(employee of owner) or (owner or operator) of the above-described well, being first duly sworn on oath, says: That I have knowledge of the facts, statements, and matters herein contained and the log of the above-described well as filed and that the same are true and correct. So help me God.

(Signature) [Signature]
 Suite 400, 111 West Douglas, Wichita, Kansas
 (Address)



8/30/77

Subscribed and sworn to before me this 24th day of January, 1974

[Signature]
 Notary Public.


15-175-20215-0000

WELL LOG

Company ELDER & VAUGHN OPERATING COMPANY
 Contractor LEBEN DRILLING, INC.
 Farm McCreight #1
 Total Depth 6250'
 Commenced 12-13-73
 Completed 12-31-73

Sec. 11 T. 35SR. 31W
 Loc.
 County Seward County, Kansas
 Casing 8-5/8" @ 733' w/300 sxs

Production




Figures Indicate Bottom of Formations

0	-	400	Sand & Shale
400	-	733	Sand & Shale & Anhydrite
733	-	890	Red Bed & Sand
890	-	1540	Red Bed, & Glory Sand
1540	-	1963	Red Bed & Sand
1963	-	2360	Sand & Shale
2360	-	2710	Shale
2710	-	2950	Dolomite
2950	-	3410	Lime & Shale
3410	-	3495	Dolomite
3495	-	6250	Lime & Shale

RECEIVED
 STATE CORPORATION COMMISSION
 JUL 25 1974
 CONSERVATION DIVISION
 Wichita, Kansas

State of Kansas
 County of Seward
 SS

I, R. T. Houston of Leben Drilling, Inc., upon oath state that the above and foregoing is a true and correct copy of the log of the McCreight #1 Well.



R. T. Houston
 R. T. Houston
 Operations Manager

Subscribed and sworn to before me this Twenty-fourth day of January, 1974

My Commission Expires: 8/30/77

Donna L. Roush