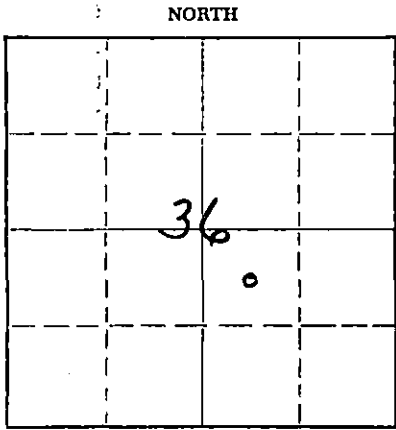


WELL PLUGGING RECORD

Give All Information Completely
Make Required Affidavit
Mail or Deliver Report to:
Conservation Division
State Corporation Commission
212 No. Market
Wichita, Kansas

Seward County. Sec. 36 Twp. 34S Rge. 33W (E) (W)
Location as "NE/CNW/SW" or footage from lines C-NW-SE
Lease Owner Zenith Drilling Corporation, Inc.
Lease Name Box #1 - washdown & deepening Well No. _____
Office Address Suite 737 - 300 West Douglas, Wichita, Kansas
Character of Well (completed as Oil, Gas or Dry Hole) Dry Hole
Date well completed June 14, 1968
Application for plugging filed June 14, 1968
Application for plugging approved June 14, 1968
Plugging commenced June 14, 1968
Plugging completed June 14, 1968
Reason for abandonment of well or producing formation Dry



Locate well correctly on above Section Plat

If a producing well is abandoned, date of last production _____ 19____
Was permission obtained from the Conservation Division or its agents before plugging was commenced? Yes

Name of Conservation Agent who supervised plugging of this well E. Eves, Sublette, Kansas
Producing formation _____ Depth to top _____ Bottom _____ Total Depth of Well 6626' Feet
Show depth and thickness of all water, oil and gas formations.

OIL, GAS OR WATER RECORDS

CASING RECORD

FORMATION	CONTENT	FROM	TO	SIZE	PUT IN	PULLED OUT

RECEIVED
STATE CORPORATION COMMISSION
JUN 27 1968
CONSERVATION DIVISION
Wichita, Kansas

Describe in detail the manner in which the well was plugged, indicating where the mud fluid was placed and the method or methods used in introducing it into the hole. If cement or other plugs were used, state the character of same and depth placed, from _____ feet to _____ feet for each plug set.

(This was a wash-down. The well was formerly called Bassett & Light, et al. Original T.D. was 6280'. 8 5/8" casing was set @1550' w/923 sx. The former well was drilled by Graham Michaelis Drilling Co. for Wm. Gruenerwald & Associates.)

Box #1:
Plug @900' w/35 sx.
Plug @40' w/15 sx.

(If additional description is necessary, use BACK of this sheet)
Name of Plugging Contractor Zenith Drilling Corporation, Inc.
Address Suite 737 - 300 West Douglas, Wichita, Kansas


STATE OF KANSAS, COUNTY OF SEDGWICK, ss.
C. Robert Buford (employee of owner) or (owner or operator) of the above-described well, being first duly sworn on oath, says: That I have knowledge of the facts, statements, and matters herein contained and the log of the above-described well as filed and that the same are true and correct. So help me God.

(Signature) C. Robert Buford
Suite 737 - 300 W. Douglas, Wichita, Kansas
(Address)

Subscribed and sworn to before me this 20th day of June, 1968

My commission expires August 15, 1971.

Myrna D. Murphy
Myrna D. Murphy Notary Public.



WELL LOG

COMPANY ZENITH DRILLING CORPORATION, INC.

SEC. 36-34S-33W

FARM Box NO. 1

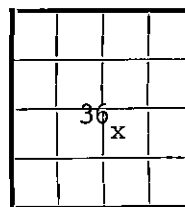
LOC. C-NW-SE

TOTAL DEPTH 6626'

COUNTY Seward

COMM. 6- 8-68 COMP. 6-14-68

CONTRACTOR Zenith Drilling Corporation, Inc.



CASING

Box No. 1 was wash-down and deepening. Formerly called Bassett & Light, et al., drilled by Graham-Michaelis Drilling Co. for Wm. Gruenerwald & Associates.

ELEVATION

PRODUCTION D & A

FIGURES INDICATE BOTTOM OF FORMATIONS

Original T.D. - 6280'.

6280' - 6386'	Shale
6386' - 6539'	Lime
6539' - 6627'	Lime
D.T.D.	

RECEIVED
STATE CORPORATION COMMISSION
JUN 27 1968
CONSERVATION DIVISION
Wichita, Kansas

State of Kansas }
County of Sedgwick } ss

I, C. Robert Buford, President of Zenith Drilling Corp., Inc.
upon oath state the above and foregoing is a true and correct copy of the log of the Box #1 well.

C Robert Buford

Subscribed and sworn to before me this 20th day of June, 1968.

My Commission Expires: August 15, 1971.

Myrna D. Murphy
Myrna D. Murphy NOTARY PUBLIC

