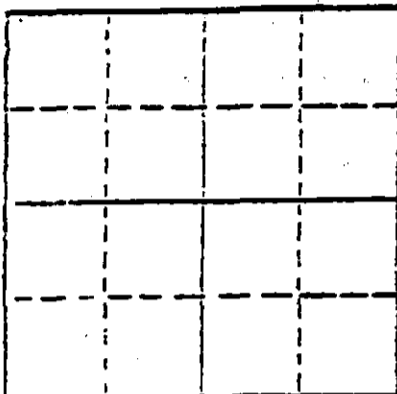


STATE OF KANSAS  
STATE CORPORATION COMMISSION

WELL PLUGGING RECORD

Give All Information Completely  
Make Required Affidavit  
Mail or Deliver Report to  
Conservation Division  
State Corporation Comm.  
245 North Water  
Wichita, KS 67202



Locate well correctly on above  
Section Plot

Pratt County, Sec. 22 Twp. 27 Rge. 15W XXXX  
Location as "NE/CNW $\frac{1}{4}$ SW $\frac{1}{4}$ " or footage from lines  
C SW SE C E $\frac{1}{2}$  SE

Lease Owner Texas Oil & Gas Corp.  
Lease Name Hoener 'A' Well No. 1  
Office Address 200 West Douglas Building, Wichita 67202  
Character of Well (Completed as Oil, Gas or Dry Hole)  
Dry Hole

Date Well completed 11/13/80 19  
Application for plugging filed 11/13/80 19  
Application for plugging approved 11/13/80 19  
Plugging commenced 11/13/80 19  
Plugging completed 11/13/80 11:30 p.m. 19  
Reason for abandonment of well or producing formation

If a producing well is abandoned, date of last production 19

Was permission obtained from the Conservation Division or  
its agents before plugging was commenced? Yes

Name of Conservation Agent who supervised plugging of this well Wm. T. Owen  
Producing formation Depth to top Bottom Total Depth of Well  
Show depth and thickness of all water, oil and gas formations. RTD 4600'

OIL, GAS OR WATER RECORDS

CASING RECORD

FORMATION	CONTENT	FROM	TO	SIZE	PUT IN	PULLED OUT
	Surface	0	431'	8-5/8"	yes	no

Describe in detail the manner in which the well was plugged, indicating where the mud flu.  
was placed and the method or methods used in introducing it into the hold. If cement or oth.  
plugs were used, state the character of same and depth placed, from \_\_\_\_\_ feet to  
\_\_\_\_\_ feet for each plug set.

1st plug @ 450' with 50 sacks  
2nd plug @ 40' with 10 sacks  
5 sacks in rathole  
Job complete @ 11:30 p.m. 11/13/80

(If additional description is necessary, use BACK of this sheet)

Name of Plugging Contractor Slawson Drilling Company, Inc.

STATE OF Kansas COUNTY OF Sedgwick, ss.  
James C. Rensberg, Slawson Drilling Co., Inc. (employee of owner) or (owner or operato  
f the above-described well, being first duly sworn on oath, says: That I have knowledge of  
he facts, statements, and matters herein contained and the log of the above-described well  
s filed and that the same are true and correct. So help me God.

(Signature) James C. Rensberg  
James C. Rensberg  
200 Douglas Building, Wichita 67202  
(Address)


SUBSCRIBED AND SWORN TO before me this 12 day of December, 1980

Mary Lou Taylor  
Mary Lou Taylor Notary Public.  
STATE CORPORATION COMMISSION

January 17, 1981

DEC 16 1980

CONSERVATION DIVISION  
Wichita, Kansas



DRILLERS LOG

OPERATOR: Texas Oil & Gas Corp.  
200 West Douglas  
Wichita, Kansas 67202

WELL NAME: Hoener 'A' #1  
C<sup>4</sup>SW ~~SE~~ Sec. 22-27S-15W  
Pratt County, Kansas

CONTRACTOR: Slawson Drilling Company, Inc.  
200 Douglas Building  
Wichita, Kansas 67202

COMMENCED: 11/3/80

COMPLETED: 11/13/80

RTD: 4600'


SURFACE CASING: 8-5/8" set at 431' with 350 sx cement

0' to 442' Red Bed  
442' to 1304' Red Bed & Shale  
1304' to 4495' Lime & Shale  
4495' to 4510' Cherokee-Mississippian  
4510' to 4546' Miss.-Kinderhook  
4546' to 4600' Lime & Shale  
RTD 4600'

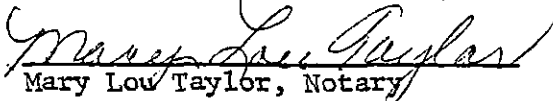
STATE OF KANSAS

COUNTY OF SEDGWICK

I, James C. Remsberg, of the Slawson Drilling Company, Inc.  
hereby state the above is an accurate copy of the Hoener 'A' #1 log  
for Texas Oil & Gas Corp.

  
James C. Remsberg

Subscribed and sworn to me  
this 12th day of December, 1980

  
Mary Lou Taylor, Notary

My commission expires January 17, 1981

RECEIVED  
STATE CORPORATION COMMISSION

DEC 16 1980

CONSERVATION DIVISION  
Wichita, Kansas

