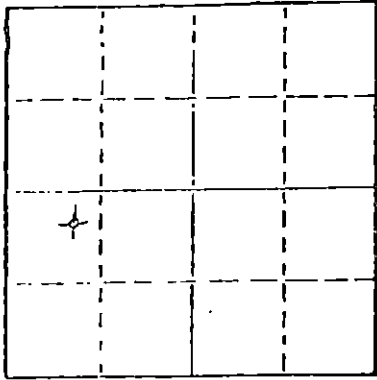


STATE OF KANSAS
STATE CORPORATION COMMISSION

WELL PLUGGING RECORD

Give All Information Completely
Make Required Affidavit
Mail or Deliver Report to
Conservation Division
State Corporation Comm.
245 North Water
Wichita, KS 67202

Pratt County, Sec. 36 Twp. 28S Rge. 12 E/W
Location as "NE/CNW $\frac{1}{4}$ /SW $\frac{1}{4}$ " or footage from lines
NE $\frac{1}{4}$ /NW $\frac{1}{4}$ SW $\frac{1}{4}$
Lease Owner Longhorn Energy Resources, Inc.
Lease Name House Well No. 1
Office Address P.O. Box 1314, Great Bend, KS 67530
Character of Well (Completed as Oil, Gas or Dry Hole) Dry hole
Date Well completed 4/22/82 19
Application for plugging filed 4/22/82 19
Application for plugging approved 4/22/82 19
Plugging commenced 4/23/82 19
Plugging completed 4/23/82 19
Reason for abandonment of well or producing formation _____



Locate well correctly on above
Section Plot

If a producing well is abandoned, date of last production 19

Was permission obtained from the Conservation Division or its agents before plugging was commenced? Yes

Name of Conservation Agent who supervised plugging of this well M.L. Leslie @ Nashville, KS
Producing formation _____ Depth to top _____ Bottom _____ Total Depth of Well _____
Show depth and thickness of all water, oil and gas formations. RTD 4650

OIL, GAS OR WATER RECORDS

CASING RECORD

FORMATION	CONTENT	FROM	TO	SIZE	PUT IN	PULLED OUT
	Surface	0	307	8-5/8"	yes	no

Describe in detail the manner in which the well was plugged, indicating where the mud fluid was placed and the method or methods used in introducing it into the hold. If cement or other plugs were used, state the character of same and depth placed, from _____ feet to _____ feet for each plug set.

- 650' w/ 60 sx.
- 320' w/ 40 sx.
- 40' w/ 10 sx.
- 10 sx. in rathole
- 5 sx. in mousehole
- 3 sx in water well
- Job complete @ 2:00 a.m. 4/23/82

RECEIVED
STATE CORPORATION COMMISSION

APR 28 1982 04-28-82

CONSERVATION DIVISION
Wichita, Kansas

(If additional description is necessary, use BACK of this sheet)

Name of Plugging Contractor Big-H Drilling, Inc.

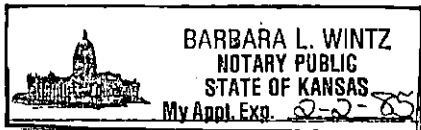
STATE OF KANSAS COUNTY OF SEDGWICK, ss.
Byron E. Hummon, Jr. of Big-H Drilling (employee of owner) or (owner or operator) of the above-described well, being first duly sworn on oath, says: That I have knowledge of the facts, statements, and matters herein contained and the log of the above-described well as filed and that the same are true and correct. So help me God.
Byron E. Hummon, Jr.

(Signature)

400 One Main Place, Wichita, KS 67202

(Address)

SUBSCRIBED AND SWORN TO before me this 23rd day of April, 19 82



Barbara L. Wintz
Notary Public.

My commission expires

DRILLERS LOG

#1 House

CASING RECORD:	COMPANY: Longhorn Energy Resources, Inc.	DESCRIPTION:
8-5/8" @ 307' w/ 200 sx cement	CONTRACTOR: Big-H Drilling, Inc.	NE NW SW Sec. 36-28S-12W Pratt County, KS
P & A	COMMENCED: April 13, 1982	TOTAL DEPTH: 4650'
	COMPLETED: April 23, 1982	

<u>FORMATION</u>	<u>FROM</u>	<u>TO</u>	<u>REMARKS</u>
Red Beds	0	650	
Shale	650	992	
Shale & Lime	992	1995	
Lime & Shale	1995	2315	
Shale & Lime	2315	2837	
Lime & Shale	2837	3037	
Shale & Lime	3037	3266	
Lime & Shale	3266	3908	
Lime	3908	4068	
Lime & Shale	4068	4313	
Shale	4313	4403	
Lime & Shale	4403	4524	
Shale & Sand	4524	4527	
Shale & Lime	4527	4554	
Lime	4554	4650	
RTD		4650	

RECEIVED
STATE CORPORATION COMMISSION
APR 28 1982
CONSERVATION DIVISION
Wichita, Kansas


I certify that this is a true and correct copy of the above log to the best of my knowledge.

BIG-H DRILLING, INC.

Karen R. Tennis

Karen R. Tennis

Subscribed and sworn to before me this 23rd day of April, 1982

 BARBARA L. WINTZ
NOTARY PUBLIC
STATE OF KANSAS
My Appt. Exp. 2-2-85

Barbara L. Wintz

Notary Public