

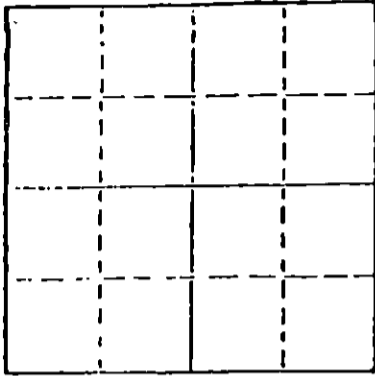
STATE OF KANSAS
STATE CORPORATION COMMISSION

WELL PLUGGING RECORD

Give All Information Completely
Make Required Affidavit
Mail or Deliver Report to
Conservation Division
State Corporation Comm.
245 North Water
Wichita, KS 67202

Meade County. Sec. 4 Twp. 34S Rge. 30 E/W
Location as "NE/CNW $\frac{1}{4}$ SW $\frac{1}{4}$ " or footage from lines
C SW/4

Lease Owner Calvin Exploration, Inc.
Lease Name BOND Well No. 1-4
Office Address #516, 5680 S. Syracuse Circle, Englewood, CO 80110
Character of Well (Completed as Oil, Gas or Dry Hole) _____



Locate well correctly on above
Section Plot

Dry Hole
Date Well completed November 25 1979
Application for plugging filed November 25 1979
Application for plugging approved November 25 1979
Plugging commenced November 25 1979
Plugging completed November 25 1979

Reason for abandonment of well or producing formation
Dry Hole

If a producing well is abandoned, date of last production
19

Was permission obtained from the Conservation Division or
its agents before plugging was commenced? yes

Name of Conservation Agent who supervised plugging of this well Clarence Thomas
Producing formation _____ Depth to top _____ Bottom _____ Total Depth of Well 6000'
Show depth and thickness of all water, oil and gas formations.

OIL, GAS OR WATER RECORDS

CASING RECORD

FORMATION	CONTENT	FROM	TO	SIZE	PUT IN	PULLED OUT
	Surface	0	1688'	8-5/8"	1688	none

Describe in detail the manner in which the well was plugged, indicating where the mud plug was placed and the method or methods used in introducing it into the hold. If cement or other plugs were used, state the character of same and depth placed, from _____ feet to _____ feet for each plug set.

1st plug at 1650' with 50 sacks,
2nd plug at 800' with 25 sacks
3rd plug at 40' with 10 sacks
5 sacks in rat hole

Plugging completed at 3:30 am., November 25, 1979.

(If additional description is necessary, use BACK of this sheet)

Name of Plugging Contractor Search Drilling Co.

RECEIVED
STATE CORPORATION COMMISSION

11-27-79
NOV 27 1979

STATE OF KANSAS COUNTY OF SEDGWICK
N. J. Johnson of Search Drilling Co. (employee of owner) or owner operator
of the above-described well, being first duly sworn on oath, says: That I have knowledge of
the facts, statements, and matters herein contained and the log of the above described well
as filed and that the same are true and correct. So help me God.
Wichita, Kansas

(Signature) N. J. Johnson
Box 18148, Wichita, KS 67218
(Address)

SUBSCRIBED AND SWORN TO before me this 26th day of November, 1979

Maxine Dressen
Maxine Dressen Notary Public.

commission expires February 22, 1981



DRILLERS LOGBOND #1-4

CASING RECORD:
8-5/8" set at 1688'
with 900 sacks cement

OPERATOR: Calvin Exploration

DESCRIPTION:

SW/4 Sec 4-34S-30W
Meade Co., Kansas

TOTAL DEPTH:
6000'


COMMENCED: November 8, 1979

COMPLETED: November 25, 1979

<u>FORMATION</u>	<u>FROM</u>	<u>TO</u>	<u>REMARKS</u>
Sand and Red Bed	71	880	
Red Bed and Lime	880	1060	
Glorrieta Lime	1060	1372	
Lime and Shale	1372	1378	
Lime, Shale and Red Bed	1378	1555	
Red Bed and Shale	1555	1689	
Red Bed and Shale	1689	2315	
Lime and Shale	2315	3017	
Lime and Shale	3017	3560	
Lime and Shale	3560	4055	
Lime and Shale	4055	4518	
Lime and Shale	4518	4792	
Lime and Shale	4792	5008	
Lime and Shale	5008	5310	
Lime and Shale	5310	5554	
Lime and Shale	5554	5800	
Lime and Shale	5800	5840	
Lime and Shale	5840	6000	
Rotary Total Depth	6000		D&A


I certify that this is a true and correct copy of the above log to the best of my knowledge.

SEARCH DRILLING CO.


N. J. Johnson

Subscribed and sworn to before me this 26th day of November, 1979. RECEIVED
STATE CORPORATION COMMISSION

My appointment expires:
February 22, 1981


Maxine Dressen
NOV 29 1979
Notary Public



CONSERVATION DIVISION
Wichita, Kansas