

STATE OF KANSAS
STATE CORPORATION COMMISSION

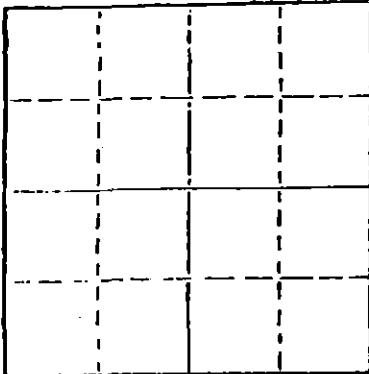
WELL PLUGGING RECORD

Give All Information Completely
Make Required Affidavit
Mail or Deliver Report to
Conservation Division
State Corporation Comm.
245 North Water
Wichita, KS 67202

Meade County, Sec. 4 Twp. 34S Rge. 30 R/W
Location as "NE/CNW 1/4 SW 1/4" or footage from lines
C NE NE

Lease Owner Clinton Oil Company Farmout to George R. Jones
Lease Name Schell Well No. 1

Office Address 125 N. Market, Suite 1310, Wichita, KS 67202
Character of Well (Completed as Oil, Gas or Dry Hole)



Locate well correctly on above
Section Plot

Dry Hole

Date Well completed December 30 1976

Application for plugging filed December 30 1976

Application for plugging approved January 4, 1977 19

Plugging commenced 12-30-76 19

Plugging completed 12-30-76 19

Reason for abandonment of well or producing formation

Dry - no shows

If a producing well is abandoned, date of last production

-- 19

Was permission obtained from the Conservation Division or
its agents before plugging was commenced? Yes

Name of Conservation Agent who supervised plugging of this well Clarence Thomas - Garden City

Producing formation None Depth to top Bottom Total Depth of Well 5910

Show depth and thickness of all water, oil and gas formations.

OIL, GAS OR WATER RECORDS

CASING RECORD

FORMATION	CONTENT	FROM	TO	SIZE	PUT IN	PULLED OUT

Describe in detail the manner in which the well was plugged, indicating where the mud fluid was placed and the method or methods used in introducing it into the hold. If cement or other plugs were used, state the character of same and depth placed, from _____ feet to _____ feet for each plug set.

- 50 sx at 1500'
- 15 sx from 40' to 3'
- 5 sx in rathole
- 5 sx in mousehole

2-08-77

(If additional description is necessary, use BACK of this sheet)

Name of Plugging Contractor Rine Drilling Company, 300 W. Douglas, Suite 300, Wichita, KS 67202

STATE OF KANSAS COUNTY OF SEDGWICK, ss.
George R. Jones (owner or operator)
of the above-described well, being first duly sworn on oath, says: That I have knowledge of the facts, statements, and matters herein contained and the log of the above-described well as filed and that the same are true and correct. So help me God.

(Signature) George R. Jones
George R. Jones
125 N. Market, Suite 1310, Wichita, KS 67202
(Address)

SUBSCRIBED AND SWORN TO before me this 4th day of February, 1977.

Jeanine ReQua
Jeanine ReQua Notary Public.

My commission expires March 12, 1978

C NE NE
SECTION 4-34S-30W
MEADE COUNTY, KANSAS

SCHELL #1

CONTRACTOR: RINE DRILLING COMPANY

STARTED: DECEMBER 14, 1976

COMPLETED: DECEMBER 30, 1976

L O G

Red Bed	0'	-	248'
Red Bed & Sand	248'	-	1475'
Red Bed & Anhydrite	1475'	-	1537'
Anhydrite	1537'	-	1570'
Red Bed & Shale	1570'	-	2478'
Shale	2478'	-	2592'
Lime & Shale	2592'	-	5910'

Totco - 1/4° @ 502'; 1/2° @ 1000'. Ran
38 jts. 8 5/8" csg. set @ 1535', cmt
w/700 sx. lite, 2% cc +150 sx. H,
3% cc
Totco - 1° @ 1537'

Totco - 1° @ 2020'
Totco - 1° @ 2590'


Plugged through open end D.P. as
follows: 50' sx. @ 1500'; 15' sx. from
40' to 3', 5' sx. Rathole, 5' sx.
Mousehole.

Cut off 8 5/8" csg. @ 3'
Job completed @ 6:00 am, 12/30/76
Kansas State Plugger: Clarence
Thompson
Garden City, Kansas


FEB 00 1977

STATE OF KANSAS)
COUNTY OF SEDGWICK) ss

I, E. J. Rine, do hereby certify that the above is a true and accurate log of the Schell #1,
located C of NE of NE of Section 4-34S-30W, Meade County, Kansas.


E. J. Rine, President

Subscribed and sworn to before me this 5th day of January, 1977.


Carol J. Hladik, Notary Public

My commission expires: 10/31/79

