

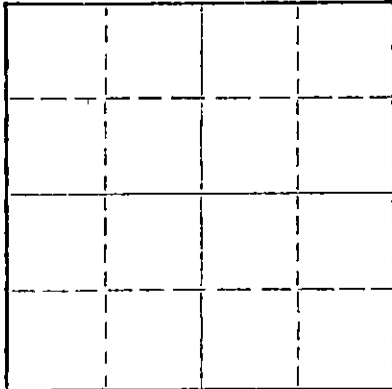
STATE OF KANSAS
STATE CORPORATION COMMISSION

15-009-20296-00-00 Form CP-4

WELL PLUGGING RECORD

Give All Information Completely
Make Required Affidavit
Mail or Deliver Report to:
Conservation Division
State Corporation Commission
212 No. Market
Wichita, Kansas

NORTH



Locate well correctly on above
Section Plat

Barton County, Sec. 35 Twp. 16 Rge. 14 (E) (W)

Location as "NE/CNW/SW" or footage from lines NW NW Ne
Lease Owner H. B. Mabee Company
Lease Name Bradshaw Well No. 1
Office Address Box 94718, Oklahoma City, Oklahoma 73109
Character of Well (completed as Oil, Gas or Dry Hole) Dry Hole
Date well completed 11-10-1968
Application for plugging filed 11-10-1968
Application for plugging approved 11-10-1968
Plugging commenced 11-10-1968
Plugging completed 11-10-1968
Reason for abandonment of well or producing formation Dry Hole

If a producing well is abandoned, date of last production 19
Was permission obtained from the Conservation Division or its agents before plugging was commenced? Yes

Name of Conservation Agent who supervised plugging of this well Don Truan
Producing formation _____ Depth to top _____ Bottom _____ Total Depth of Well _____ Feet
Show depth and thickness of all water, oil and gas formations.

OIL, GAS OR WATER RECORDS

CASING RECORD

FORMATION	CONTENT	FROM	TO	SIZE	PUT IN	PULLED OUT
Surface Pipe				8 5/8"	406'	

Describe in detail the manner in which the well was plugged, indicating where the mud fluid was placed and the method or methods used in introducing it into the hole. If cement or other plugs were used, state the character of same and depth placed, from _____ feet to _____ feet for each plug set.

1st. plug was set @ 400' with 25 sacks cement
2nd. plug was set @ 40' with 10 sacks cement
Cementing to bottom of cellar

RECEIVED
STATE CORPORATION COMMISSION
NOV 13 1968
CONSERVATION DIVISION
Wichita, Kansas


(If additional description is necessary, use BACK of this sheet)

Name of Plugging Contractor L. J. Dreiling & Sons, Inc.
Address Route 2, Victoria, Kansas 67671

STATE OF KANSAS, COUNTY OF ELLIS, ss.
L. Leo F. Dreiling (employee of owner) or (~~owner or operator~~) of the above-described well, being first duly sworn on oath, says: That I have knowledge of the facts, statements, and matters herein contained and the log of the above described well as filed and that the same are true and correct. So help me God.

(Signature) Leo F. Dreiling
LEO F. DREILING, ROUTE 2, VICTORIA, KANSAS 67671
(Address)

SUBSCRIBED AND SWORN TO before me this 11th day of November, 19 68



My commission expires September 19, 1970 JOSEPH A. HESS Notary Public.

L. J. DREILING AND SONS, INC.

Victoria, Kansas 67671

WELL LOG

15-009-20246-00-00

Company	H. B. Mabee Company	Sec. 35	Twp. 16	Rng. 14
	Box 94718			
	Oklahoma City, Oklahoma 73109			
Farm	Bradshaw No. 1	Location	NW NW NE	
Total Depth	3485'	County	Barton	
Comm.	11-1-68	Comp.	11-10-68	Elevation
				1948' K. B.
Contractor	L. J. Dreiling & Sons, Inc.			1945' D. F.
	Victoria, Kansas 67671			1943' G. R.
	Casing Record	Cement Record	Production: D & A	
	406' - 8 5/8"	225 sacks cement		

Figures Indicate Bottom of Formations

0'	20'	Top soil & Clay
20'	40'	Post Rock
40'	215'	Clay & Shale
215'	406'	Shale
406'	500'	Shale
500'	550'	Sand
550'	912'	Shale & Redbed
912'	951'	Anhy.
951'	1040'	Shale
1040'	1660'	Redbed & Shale
1660'	2233'	Shale & Lime
2233'	2715'	Shale
2715'	3060'	Shale & Lime
3060'	3100'	Lime
3100'	3180'	Shale & Lime
3180'	3485'	Lime
3485'	T.D.	Lime

RECEIVED
STATE CORPORATION COMMISSION
NOV 13 1968
CONSERVATION DIVISION
Wichita, Kansas

STATE OF KANSAS)
)ss
COUNTY OF ELLIS)

I, Leo F. Dreiling, of the L. J. Dreiling & Sons, Inc., upon oath states that the above and foregoing is a true and correct copy from the Daily Drilling Report from your Bradshaw #1.


Leo F. Dreiling

LEO F. DREILING

Subscribed and sworn to before me this 11th day of November 1968.

Joseph A. Hess

JOSEPH A. HESS NOTARY PUBLIC



My Commission expires: September 19, 1970