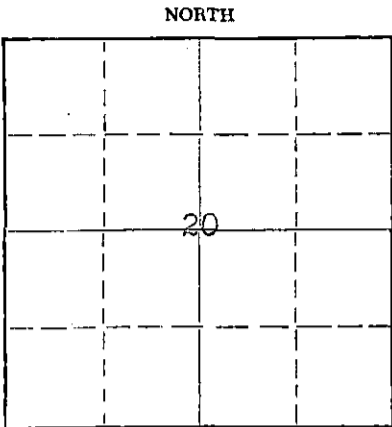


Give All Information Completely
Make Required Affidavit
Mail or Deliver Report to:
Conservation Division
State Corporation Commission
211 No. Broadway
Wichita, Kansas

WELL PLUGGING RECORD



Locate well correctly on above Section Plat

Meade County, Sec. 20 Twp. 34S Rge. (E) 28 (W)
Location as "NE/CNW/SW" or footage from lines E/2 SE NW
Lease Owner Texaco Inc.
Lease Name United States "B" Well No. 1
Office Address 614 Bitting Bldg., Wichita, Kansas
Character of Well (completed as Oil, Gas or Dry Hole) Dry Hole
Date well completed 5-19 19 64
Application for plugging filed 5-26 19 64
Application for plugging approved 5-27 19 64
Plugging commenced 5-27 19 64
Plugging completed 5-27 19 64
Reason for abandonment of well or producing formation Dry Hole

If a producing well is abandoned, date of last production None 19
Was permission obtained from the Conservation Division or its agents before plugging was commenced? Yes

Name of Conservation Agent who supervised plugging of this well Hugh Scott
Producing formation None Depth to top Bottom Total Depth of Well 6616 Feet
Show depth and thickness of all water, oil and gas formations. 3032 PB

OIL, GAS OR WATER RECORDS

CASING RECORD

FORMATION	CONTENT	FROM	TO	SIZE	PUT IN	PULLED OUT
				8-5/8"	896	None
				4-1/2"	3062	2883'

Describe in detail the manner in which the well was plugged, indicating where the mud fluid was placed and the method or methods used in introducing it into the hole. If cement or other plugs were used, state the character of same and depth placed, from None feet to feet for each plug set.

Recovered 2883' (76 jts) 4-1/2" OD 10.5# casing and plugged as follows:

- 3032'-2942' w/10 sx cement
- 2942'-963' w/hvy mud
- 963'-738' w/75 sx cement
- 738'-25' w/hvy mud
- 25'-surface w/15 sx cement

Complete 2 PM 5-27-64

RECEIVED
STATE CORPORATION COMMISSION

JUL 17 1964

CONSERVATION DIVISION
Wichita, Kansas

(If additional description is necessary, use BACK of this sheet)
Name of Plugging Contractor Knight Casing Crews
Address Great Bend, Kansas

STATE OF KANSAS, COUNTY OF SEDGWICK, ss.
H. N. WADE (employee of owner) of the above-described well, being first duly sworn on oath, says: That I have knowledge of the facts, statements, and matters herein contained and the log of the above-described well as filed and that the same are true and correct. So help me God.

(Signature) *[Signature]*
614 Bitting Bldg., Wichita, Kansas
(Address)

SUBSCRIBED AND SWORN TO before me this 16th day of July, 1964

[Signature]
Notary Public.

My commission expires 6-20-68

15-119-00213-00-00

SE NW
SECTION 20-34S-28W
MEADE COUNTY, KANSAS

UNITED STATES "B" WELL NO. 1

CONTRACTORS: THE R. W. RINE DRILLING COMPANY

STARTED : April 18, 1964

COMPLETED: May 15, 1964

L O G

Sand & Shale	0' - 74'	
Shale & Red Bed	74' - 229'	Totco @ 100', 1/4°
Shale & Sand	229' - 825'	Totco @ 500', 1/4°
Red Bed	825' - 896'	Totco @ 895', 1/2°; 8 5/8" @ 894'/400 sxs. reg.
Red Bed & Shale	896' - 1720'	Totco @ 1600', 1/2°
Shale w/Lime Streaks	1720' - 2265'	Totco @ 2100', 1/2°
Shale & Lime	2265' - 2586'	
Lime & Anhydrite	2586' - 2673'	
Shale & Lime	2673' - 2912'	
Lime	2912' - 3064'	Totco @ 3050', 1°
Lime & Shale	3064' - 3595'	Totco @ 3590', 1 1/4°
Lime	3595' - 3717'	
Lime & Shale	3717' - 4040'	Totco @ 3935', 1 1/2°
Shale	4040' - 4297'	
Lime & Shale	4297' - 4570'	
Lime	4570' - 4680'	
Lime & Shale	4680' - 4833'	
Lime	4833' - 4896'	
Lime & Shale	4896' - 5040'	
Lime	5040' - 5080'	
Lime & Shale	5080' - 5224'	Totco @ 5200', 1 3/4°
Lime	5224' - 5287'	
Lime & Shale	5287' - 5429'	
Lime	5429' - 5550'	
Lime & Shale	5550' - 5815'	Totco @ 5735', 1 1/4°
Lime, Shale & Sand	5815' - 5948'	
Lime & Shale	5948' - 6125'	
Lime	6125' - 6166'	
Lime & Shale	6166' - 6248'	
Lime	6248' - 6270'	Totco @ 6255', 1 3/4°
Lime & Shale	6270' - 6347'	
Lime	6347' - 6430'	
Lime & Shale	6430' - 6464'	
Lime	6464' - 6524'	
Lime & Shale	6524' - 6577'	
Lime	6577' - 6595'	
Lime & Shale	6595' - 6616'	4 1/2" @ 3061'

RECEIVED
STATE CORPORATION COMMISSION

JUL 17 1964


CONSERVATION DIVISION
Wichita, Kansas

15-119-00213-00-00


STATE OF KANSAS)
COUNTY OF SEDGWICK)

ss

I, R. M. Green, do hereby certify that the above is a true and accurate log of the United States "B" Well No. 1 located SE NW of Section 20-34S-28W, Meade County, Kansas.


R.M. Green, Secy.- Treas.

Subscribed and sworn to before me this 22nd day of May, 1964.


Loren E. Lake, Notary, Public

My Commission Expires: 6/14/66