

STATE OF KANSAS
STATE CORPORATION COMMISSION

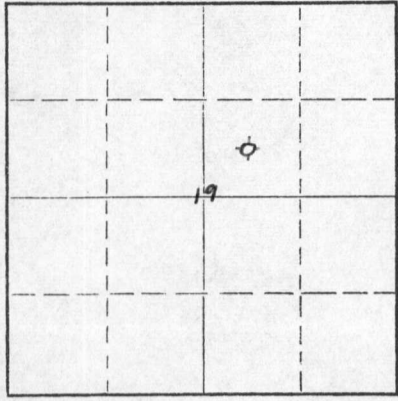
WELL PLUGGING RECORD

Give All Information Completely
Make Required Affidavit
Mail or Deliver Report to:
Conservation Division
State Corporation Commission
211 No. Broadway
Wichita, Kansas

Meade County. Sec. 19 Twp. 34 Rge. 30W (E) (W)

Location as "NE/CNW/SW" or footage from lines C SW NE
Lease Owner Helmerich & Payne, Inc.
Lease Name Adams K Well No. 1
Office Address Box 558, Garden City, Kansas
Character of Well (completed as Oil, Gas or Dry Hole) Dry Hole
Date well completed 7-18-63 19
Application for plugging filed 7-18-63 19
Application for plugging approved 7-18-63 19
Plugging commenced 7-18-63 19
Plugging completed 7-18-63 19
Reason for abandonment of well or producing formation Dry Hole

NORTH



Locate well correctly on above Section Plat

If a producing well is abandoned, date of last production - 19
Was permission obtained from the Conservation Division or its agents before plugging was commenced? Yes

Name of Conservation Agent who supervised plugging of this well Hugh Scott Sublette, Kansas
Producing formation - Depth to top - Bottom - Total Depth of Well 6414 Feet
Show depth and thickness of all water, oil and gas formations.

OIL, GAS OR WATER RECORDS

CASING RECORD

FORMATION	CONTENT	FROM	TO	SIZE	PUT IN	PULLED OUT
	Surface Casing	4	1437	8-5/8"	1437	None

Describe in detail the manner in which the well was plugged, indicating where the mud fluid was placed and the method or methods used in introducing it into the hole. If cement or other plugs were used, state the character of same and depth placed, from - feet to - feet for each plug set.

6414 to 700 Heavy Rotary Mud
700 to 600 Plug & 35 sacks Pozmix
600 to 40 Heavy Rotary Mud
40 to 4 Plug & 15 sacks pozmix
4 to 0 cellar

PLUGGING COMPLETED 8:00 AM July 18, 1963

RECEIVED
STATE CORPORATION COMMISSION
AUG 20 1963
8-20-63
CONSERVATION DIVISION
Wichita, Kansas

(If additional description is necessary, use BACK of this sheet)
Name of Plugging Contractor Helmerich & Payne, Inc.
Address 21st at Utica, Tulsa, Okla.

STATE OF Kansas, COUNTY OF Finney, ss.
T. E. Mort (employee of owner) or (~~owner or operator~~) of the above-described well, being first duly sworn on oath, says: That I have knowledge of the facts, statements, and matters herein contained and the log of the above-described well as filed and that the same are true and correct. So help me God.

(Signature) T. E. Mort
Box 558, Garden City, Kansas
(Address)

SUBSCRIBED AND SWORN TO before me this 19 day of July, 19 63

My commission expires July 1964
Robert N. Boyd Notary Public.



15-119-00222-0000

Adams "K"-1
Section 19-34S-30W
Meade County, Kansas
Helmerich & Payne, Inc.

Casing Record
8-5/8" @ 1437 w/550 sxs. Pozmix & 200 sxs. Common * 2% CC
P&A
Commenced: 6-30-63
Completed: 7-18-63


	<u>FROM</u>	<u>TO</u>
Sand	0	500
Sand & Red Bed	500	1415
Anhydrite	1415	1438
Anhydrite & Shale	1438	1957
Sand & Shale	1957	2546
Shale & Lime	2546	5322
Lime	5322	5346
Lime & Shale	5346	5461
Lime	5461	5556
Lime & Shale	5556	5698
Lime	5698	5722
Lime & Shale	5722	5932
Lime	5932	5955
Lime & Shale	5955	6117
Lime	6117	6182
Lime & Shale	6182	6281
Lime	6281	6359
Lime & Shale	6359	6410
TOTAL DEPTH		6410

RECEIVED
STATE CORPORATION COMMISSION
AUG 20 1963
CONSERVATION DIVISION
Wichita, Kansas

STATE OF OKLAHOMA)
) SS
County of Tulsa)

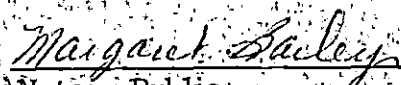
I hereby affirm that the above and foregoing is a true and correct copy of the log of the Adams "K"-1 well, located in Section 19-34S-30W, Meade County, Kansas.

HELMERICH & PAYNE, INC.



Vice President

Subscribed and sworn to before me a Notary Public this 6th day of August, 1963.



Notary Public

My commission expires: March 30, 1964.