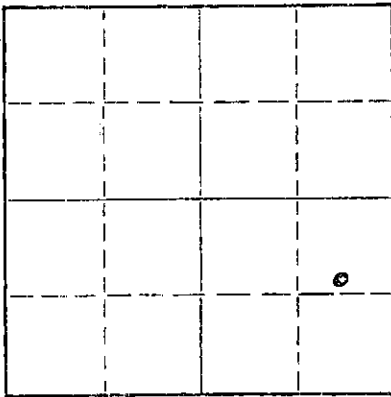


STATE OF KANSAS  
STATE CORPORATION COMMISSION

Give All Information Completely  
Make Required Affidavit  
Mail or Deliver Report to:  
Conservation Division  
State Corporation Commission  
212 No. Market  
Wichita, Kansas

WELL PLUGGING RECORD

NORTH



Locate well correctly on above Section Plat

Meade County, Sec. 18 Twp. 34 Rge. (E) 30 (W)  
Location as "NE/CNW/SW" or footage from lines S/2-NE-SE  
Lease Owner Clinton Oil Company  
Lease Name Adams Well No. 1-V  
Office Address 217 N. Water - Wichita, KS 67202  
Character of Well (completed as Oil, Gas or Dry Hole) dry hole  
Date well completed September 2 19 69  
Application for plugging filed September 12 19 69  
Application for plugging approved September 8 19 69  
Plugging commenced September 3 19 69  
Plugging completed September 3 19 69  
Reason for abandonment of well or producing formation dry hole

If a producing well is abandoned, date of last production n/a 19  
Was permission obtained from the Conservation Division or its agents before plugging was commenced? yes

Name of Conservation Agent who supervised plugging of this well E. Eves  
Producing formation none Depth to top n/a Bottom n/a Total Depth of Well 6365 Feet  
Show depth and thickness of all water, oil and gas formations.

OIL, GAS OR WATER RECORDS

CASING RECORD

FORMATION	CONTENT	FROM	TO	SIZE	PUT IN	PULLED OUT
Council Grove		3058'				
Lansing		4518'		8-5/8"	1405'	--
Lower Morrow		5851'				
Basal Chester		6087'				
St. Genevieve		6126'				
St. Louis "B"		6294'				

Describe in detail the manner in which the well was plugged, indicating where the mud fluid was placed and the method or methods used in introducing it into the hole. If cement or other plugs were used, state the character of same and depth placed, from feet to feet for each plug set.

Filled hole with heavy rotary mud from 6365' (RTD) to 1450'. Set plug at 1450' with 75 sx pozmix, filled hole with heavy rotary mud to 40'. Set plug at 40' and cemented to collar with 10 sx. pozmix.

RECEIVED  
STATE CORPORATION COMMISSION  
OCT 23 1969  
CONSERVATION DIVISION  
Wichita, Kansas

(If additional description is necessary, use BACK of this sheet)


Name of Plugging Contractor Garvey Drilling Co.  
Address Route 2 - Great Bend, Kansas 67530

STATE OF KANSAS COUNTY OF SEDGWICK ss.  
Earl E. Rossman, Jr. (employee of owner) or (owner or operator) of the above-described

well, being first duly sworn on oath, says: That I have knowledge of the facts, statements, and matters herein contained and the log of the above-described well as filed and that the same are true and correct. So help me God

(Signature) Earl E. Rossman, Jr.  
217 N. Water - Wichita, KS 67202  
(Address)

Subscribed and sworn to before me this 15th day of October, 19 69



My commission expires June 10, 1973

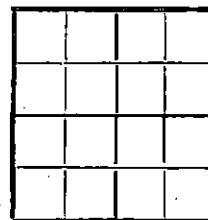
Marcella L. Schepis  
Notary Public.

# WELL LOG

COMPANY Clinton Oil Company  
 FARM Adams NO. 1-V  
 TOTAL DEPTH 6365'  
 COMM. 8-11-69 COMP. 9- 3-69  
 CONTRACTOR Garvey Drilling Company

SEC. 18 T. 34S R. 30W  
 LOC. S/2 NE SE  
 COUNTY Meade, Kansas

CASING  
 8 5/8" @ 1405' w/850sx



ELEVATION

PRODUCTION D & A

FIGURES INDICATE BOTTOM OF FORMATIONS

- 375' Surface Sand
- 590' Surface Soils
- 770' Red Bed
- 1271' Red Bed & Sand
- 1865' Shale & Anhydrite
- 2310' Shale
- 2320' Lime & Shale
- 4130' Shale & Lime
- 4290' Shale
- 4460' Lime & Shale
- 4550' Lime, Shale, & Sand
- 4564' Lime & Shale
- 4966' Lime
- 5650' Lime & Shale
- 5860' Lime, Shale, & Sand
- 5875' Lime & Shale
- 6101' Lime
- 6365' Lime
- 6365' RTD

RECEIVED  
 STATE CORPORATION COMMISSION  
 OCT 23 1969  
 CONSERVATION DIVISION  
 Wichita, Kansas

State of Kansas }  
 County of Barton } ss

I, Charlene Marker of Garvey Drilling Company  
 upon oath state the above and foregoing is a true and correct copy of the log of the Adams No. 1-V well.

Subscribed and sworn to before me this 4th day of September 19 69  
 My Commission Expires: November 5, 1969  
Richard S. Boep  
 NOTARY PUBLIC