

STATE OF KANSAS
STATE CORPORATION COMMISSION

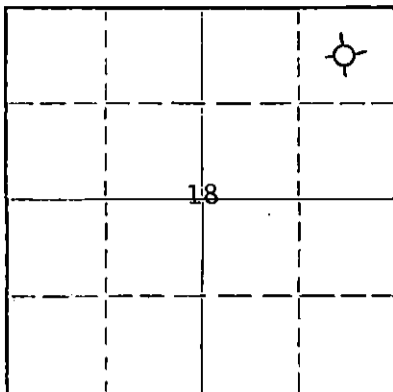
Form CP-4

WELL PLUGGING RECORD

Give All Information Completely
Make Required Affidavit
Mail or Deliver Report to:
Conservation Division
State Corporation Commission
211 No. Broadway
Wichita, Kansas

Meade County, Sec. 18 Twp. 34S Rge. 30 (W)
Location as "NE/CNW%SW%" or footage from lines C NE/4 NE/4
Lease Owner Graham-Michaelis Drilling, Inc.
Lease Name Wright Well No. 1-18
Office Address 211 North Broadway, Wichita, Kansas 67202
Character of Well (completed as Oil, Gas or Dry Hole) Dry Hole
Date well completed March 3, 19 68
Application for plugging filed March 5, 19 68
Application for plugging approved (verbal) March 3, 19 68
Plugging commenced March 3, 19 68
Plugging completed March 3, 19 68
Reason for abandonment of well or producing formation Dry Hole

NORTH



Locate well correctly on above
Section Plat

If a producing well is abandoned, date of last production none 19
Was permission obtained from the Conservation Division or its agents before plugging was commenced? yes

Name of Conservation Agent who supervised plugging of this well Edgar J. Eves, Sublette, Kansas
Producing formation none Depth to top -- Bottom -- Total Depth of Well 6422 Feet
Show depth and thickness of all water, oil and gas formations.


OIL, GAS OR WATER RECORDS

CASING RECORD

FORMATION	CONTENT	FROM	TO	SIZE	PUT IN	PULLED OUT
				8 5/8"	1557'	none

Describe in detail the manner in which the well was plugged, indicating where the mud fluid was placed and the method or methods used in introducing it into the hole. If cement or other plugs were used, state the character of same and depth placed, from feet to feet for each plug set.

Filled with heavy drilling mud.
Plugged with 35 sax cement at 900', filled with heavy drilling mud, 10 sax cement at 40'.




(If additional description is necessary, use BACK of this sheet)
Name of Plugging Contractor Graham-Michaelis Drilling, Inc.
Address 211 North Broadway, Wichita, Kansas 67202

STATE OF Kansas, COUNTY OF Sedgwick, ss.

Jack L. Yinger (employee of owner) or (owner) of the above-described well, being first duly sworn on oath, says: That I have knowledge of the facts, statements, and matters herein contained and the log of the above-described well as filed and that the same are true and correct. So help me God.

(Signature) Jack L. Yinger
211 North Broadway, Wichita, Kansas 67202 (Address)

Subscribed and sworn to before me this 6th day of March, 19 68



Evelyn D. Evans Notary Public.

WRIGHT NO. 1-18

WELL RECORD:

LOCATION:

C NE NE Section 18-34S-30W
Meade County, Kansas

Commenced: 2-9-68
Completed: 3-3-68
(Rotary)

CONTRACTOR:

Graham-Michaelis Drilling, Inc.
Liberal Division
P. O. Box 1294
Liberal, Kansas 67901

CASING RECORD:


58 Joints 8-5/8" 24# Casing Set
@ 1557' - Cemented w/500 sx Lt.
Wt. and 200 sx Sunset

	<u>LOG</u>
Surface Sand	0 - 450
Sand & Red Bed	450 - 1454
Red Bed & Gyp	1454 - 2027
Red Bed & Shale	2027 - 2190
Lime & Shale	2190 - 4550
Lime	4550 - 4700
Lime & Shale	4700 - 4890
Lime	4890 - 4975
Lime & Shale	4975 - 6173
Lime & Sand	6173 - 6237
Lime	6237 - 6422

6422' - Total Rotary Depth

The undersigned, Graham-Michaelis Drilling, Inc., Liberal Division, certifies that the above log is a true and correct copy of the formations encountered in drilling the above mentioned well, as taken from the Daily Drilling Report.

GRAHAM-MICHAELIS DRILLING, INC.
LIBERAL DIVISION


BY H. R. Michaelis
H. R. Michaelis

HRM/rw

RECEIVED
STATE CORPORATION COMMISSION
MAR 7 - 1968
CONSERVATION DIVISION
Wichita, Kansas