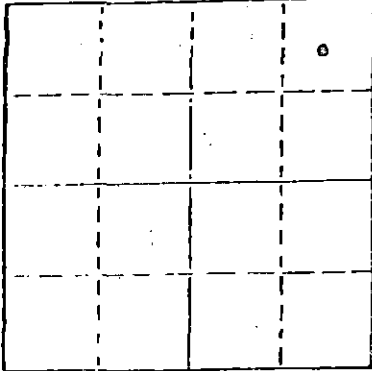


STATE OF KANSAS
STATE CORPORATION COMMISSION

WELL PLUGGING RECORD

Give All Information Completely
Make Required Affidavit
Mail or Deliver Report to
Conservation Division
State Corporation Comm.
245 North Water
Wichita, KS 67202

Meade County, Sec. 18 Twp. 34S Rge. 30 E/W
Location as "NE/CNW 1/4 SW 1/4" or footage from lines _____
C NE NE
Lease Owner Inca Oil Company
Lease Name Bond Well No. 1
Office Address Box 1869, Liberal, Kansas 67901
Character of Well (Completed as Oil, Gas or Dry Hole) _____



Locate well correctly on above
Section Plot

Gas Well
Date Well completed 11-22 1977
Application for plugging filed 12-16 1980
Application for plugging approved 12-19 1980
Plugging commenced 1- 3 1981
Plugging completed 1- 6 1981
Reason for abandonment of well or producing formation
reserves depleted
If a producing well is abandoned, date of last production
January 1980

Was permission obtained from the Conservation Division or
its agents before plugging was commenced? yes

Name of Conservation Agent who supervised plugging of this well Clarence Thomas
Producing formation Morrow Depth to top 5883' Bottom 5885' Total Depth of Well 6230'
Show depth and thickness of all water, oil and gas formations.

OIL, GAS OR WATER RECORDS

CASING RECORD

FORMATION	CONTENT	FROM	TO	SIZE	PUT IN	PULLED OUT
				8 5/8"	1429	none
				4 1/2"	6230	2627

Describe in detail the manner in which the well was plugged, indicating where the mud fluid
was placed and the method or methods used in introducing it into the hold. If cement or other
plugs were used, state the character of same and depth placed, from _____ feet to
_____ feet for each plug set.

- Pumped 30 sacks of cement and 1 sack of hulls from 5910' to 5700'
- Pumped 35 sacks of cement from 1440' to 1340'
- Pumped 25 sacks of cement from 750' to 650'
- Put 10 sacks of cement from 40' to 0'
- Cut off and capped 8 5/8" surface casing 3' below ground level.

(If additional description is necessary, use BACK of this sheet)

Name of Plugging Contractor Sargent's Casing Pulling Service, Box 506, Liberal, Kansas 67901
#511


STATE OF KANSAS COUNTY OF SEWARD
C. E. Smith (employee of owner) or (owner or operator)

of the above-described well, being first duly sworn on oath, says: That I have knowledge of
the facts, statements, and matters herein contained and the log of the above-described well
as filed and that the same are true and correct. So help me God.

(Signature) C. E. Smith, Agent
Box 1869, Liberal, Kansas 67901
(Address)


SUBSCRIBED AND SWORN TO before me this 8th day of January, 1981

My commission expires



Jimmy Lee Barlow Notary Public.

CONSERVATION DIVISION
Wichita, Kansas
1-9-81



Drilling Co.

1101 PETROLEUM CLUB BLDG. • TULSA, OK 74119 • (918) 582-3188 • KING P. KIRCHNER, PRESIDENT

July 29, 1977

Janice Heckman
P.O. Box 1578
Liberal, KS 67901

RECEIVED AUG 1 1977

DRILLERS LOG

Well Name:	Bond #1
Location:	NE/Sec. 18-34S-30W Meade County, KS
Operator:	Inca Oil
Commencement Date:	4-13-77
Completion Date:	4-25-77

<u>Formation</u>	<u>To</u>	<u>From</u>
Sand - Shale - Red Bed	0	845
Red Bed	845	1430
Anhy	1430	1874
Sand - Anhy - Shale	1874	2504
Anhy - Shale	2504	2567
Lime - Shale	2567	2897
Dolo	2897	3047
Lime - Shale	3047	3491
Dolo	3491	3692
Lime - Shale	3692	4037
Shale - Sand - Lime	4037	4217
Lime - Shale	4217	5167
Lime	5167	5302
Lime - Shale	5302	5532
Lime	5532	5738
Lime - Shale	5738	6173
Lime	6173	6230

RECEIVED
STATE REGULATION COMMISSION
DEC 17 1980
CONSERVATION DIVISION
Wichita, Kansas

Vicky Tarwater
Vicky Tarwater