

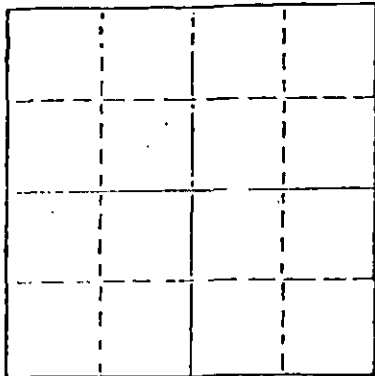
STATE OF KANSAS
STATE CORPORATION COMMISSION

WELL PLUGGING RECORD

Give All Information Completely
Make Required Affidavit
Mail or Deliver Report to
Conservation Division
State Corporation Comm.
245 North Water
Wichita, KS 67202

Meade County, Sec. 14 Twp. 34S Rge. 30W E/W
Location as "NE/CNW $\frac{1}{4}$ SW $\frac{1}{4}$ " or footage from lines
C NE NE

Lease Owner Anadarko Production
Lease Name Fox "F" Well No. 1
Office Address P. O. Box 351 Liberal, Ks. 67901
Character of Well (Completed as Oil, Gas or Dry Hole)
Dry Hole



Locate well correctly on above
Section Plat

Date Well completed January 5 19 83
Application for plugging filed 19
Application for plugging approved 19
Plugging commenced January 5 19 83
Plugging completed January 5 19 83
Reason for abandonment of well or producing formation
Dry Hole

If a producing well is abandoned, date of last production
19

Was permission obtained from the Conservation Division or
its agents before plugging was commenced? Yes

Name of Conservation Agent who supervised plugging of this well Paul Luthi, Mineola
Producing formation Depth to top Bottom Total Depth of Well 6028'
Show depth and thickness of all water, oil and gas formations.

OIL, GAS OR WATER RECORDS

CASING RECORD

FORMATION	CONTENT	FROM	TO	SIZE	PUT IN	PULLED OUT
	Surface	0	1496'	8-5/8"	1496'	None
	CASING					

Describe in detail the manner in which the well was plugged, indicating where the mud fluid
was placed and the method or methods used in introducing it into the hold. If cement or other
plugs were used, state the character of same and depth placed, from feet to
feet for each plug set.

50 sax @ 1530', 50 sax @ 900', 35 sax @ 330', 10 sax from 40' to 0'
10 sax in mouse hole

(If additional description is necessary, use BACK of this sheet)

Name of Plugging Contractor Halliburton

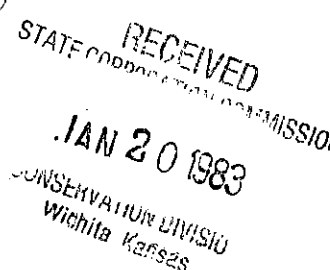
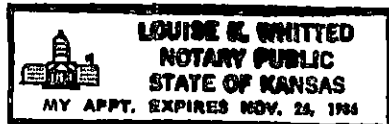
STATE OF KANSAS COUNTY OF SEDGWICK, ss.
John R. Bartholomew, Notary Public,
of the State of Kansas, being first duly sworn on oath, says: That I have knowledge of
the facts, statements, and matters herein contained and the log of the above-described well
as filed and that the same are true and correct. So help me God.

(Signature) John R. Bartholomew
202 South St. Francis Wichita, Ks.
(Address)

SUBSCRIBED AND SWORN TO before me this 14th day of January, 19 83

Louise K. Whitted
Notary Public.

My commission expires



DRILLERS LOGFOX "F" NO. 1

CASING RECORD: OPERATOR: Anadarko Production DESCRIPTION:
 8-5/8" set @ 1495' CONTRACTOR: Sage Drilling Co., Inc. C NE NE
 w/725 sax cement Section 14-34S-30W
 COMMENCED: December 26, 1982 Meade County,
 TOTAL DEPTH: COMPLETED: January 5, 1983 Kansas
 6028'

<u>FORMATION</u>	<u>FROM</u>	<u>TO</u>	<u>REMARKS</u>
Red Bed & Sand	0	895	
Anhydrite & Red Bed	895	1271	
Red Bed & Shale	1271	1496	
Anhydrite & Shale	1496	1696	
Shale	1696	2978	
Lime & Shale	2978	4955	
Shale & Lime	4955	5100	
Lime & Shale	5100	6028	Logged Hole, D & A

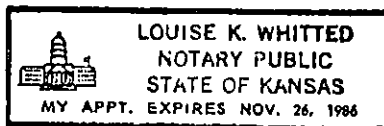
I certify that this is a true and correct copy of the log on the above captioned well to the best of my knowledge.

SAGE DRILLING CO., INC.

BY John R. Bartholomew
 John R. Bartholomew

Subscribed and sworn to before me this 14th day of January, 1983.

Louise K. Whitted
 Louise K. Whitted, Notary Public



RECEIVED
 COMMISSION

JAN 20 1983

REGISTRATION DIVISION
 Wichita, Kansas