

15-175-20122-00-00

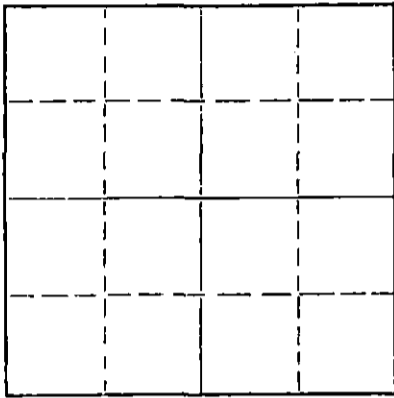
STATE OF KANSAS  
STATE CORPORATION COMMISSION

Form CP-4

WELL PLUGGING RECORD

Give All Information Completely  
Make Required Affidavit  
Mail or Deliver Report to:  
Conservation Division  
State Corporation Commission  
212 No. Market  
Wichita, Kansas 67202

NORTH



Locate well correctly on above  
Section Plat

Seward County, Sec. 17 Twp. 34S Rge. (E) 31 (W)  
Location as "NE/CNWxSW" or footage from lines 150' NE of C NE SE  
Lease Owner Leben Drilling, Inc.  
Lease Name H.N.B. & T Well No. 1  
Office Address P.O. Box 486 Great Bend, Kansas  
Character of Well (completed as Oil, Gas or Dry Hole) dry hole  
Date well completed September 29 19 70  
Application for plugging filed September 29 19 70  
Application for plugging approved September 29 19 70  
Plugging commenced September 29 19 70  
Plugging completed September 29 19 70  
Reason for abandonment of well or producing formation dry hole

If a producing well is abandoned, date of last production 19  
Was permission obtained from the Conservation Division or its agents before plugging was commenced? yes

Name of Conservation Agent who supervised plugging of this well Edgar Eaves  
Producing formation \_\_\_\_\_ Depth to top \_\_\_\_\_ Bottom \_\_\_\_\_ Total Depth of Well 6135 Feet  
Show depth and thickness of all water, oil and gas formations.

OIL, GAS OR WATER RECORDS

CASING RECORD

FORMATION	CONTENT	FROM	TO	SIZE	PUT IN	PULLED OUT
				8 5/8"	1450'	none

Describe in detail the manner in which the well was plugged, indicating where the mud fluid was placed and the method or methods used in introducing it into the hole. If cement or other plugs were used, state the character of same and depth placed, from \_\_\_\_\_ feet to \_\_\_\_\_ feet for each plug set.

Set Plug @ 1034' w/35 sxs. Cement


(If additional description is necessary, use BACK of this sheet)

Name of Plugging Contractor Leben Drilling, Inc.  
Address P.O. Box 486 Great Bend, Kansas

STATE OF Kansas, COUNTY OF Barton, ss.  
James R. Rodgers (employee of owner) or (owner or operator) of the above-described well, being first duly sworn on oath, says: That I have knowledge of the facts, statements, and matters herein contained and the log of the above-described well as filed and that the same are true and correct. So help me God.

(Signature) James R. Rodgers  
P.O. Box 486 Great Bend, Kansas  
(Address)

SUBSCRIBED AND SWORN to before me this 8th day of October, 19 70



November 13, 1973  
Helen L. Lindenmuth  
Notary Public.

WELL LOG 15-175-20122-00-00

Company Leben Drilling, Inc.

Sec. 17 T. 34S R. 31W

Contractor Leben Drilling, Inc.

Loc. 150' NE of C NE SE

Farm H.N.B. & T#1

County Seward

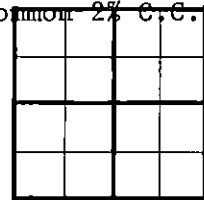
Total Depth 6135' RTD

Casing 8 5/8" 24# New casing set @ 1450' w/600 sxs. 50/50 Poz. 6% Gel 2% C.C.

Commenced 9-11-70

Production & 200 sxs. Common 2% C.C. D & A

Completed 9-29-70



Figures Indicate Bottom of Formations


133	Surface Soil
450	Sand
1445	Red Bed
1450	Anhydrite
1850	Red Bed
2310	Shells & Shale
2921	Shale & Lime
3005	Lime
3145	Dolomite
3475	Lime
4421	Lime & Shale
5160	Lime
5313	Lime & Shale
5380	Lime
5823	Lime & Shale
6135	Lime
<u>6135</u>	<u>RTD</u>

RECEIVED  
STATE CORPORATION COMMISSION  
OCT 12 1970  
CONSERVATION DIVISION  
Wichita, Kansas

State of Kansas  
County of Barton } SS

I, James R. Rodgers of Leben Drilling, Inc., upon oath state that the above and foregoing is a true and correct copy of the log of the H.N.B. & T. #1 Well.

James R. Rodgers



Subscribed and sworn to before me this 8th day of October, 1970

My Commission Expires:  
November 13, 1973

Helen L. Lindemuth