

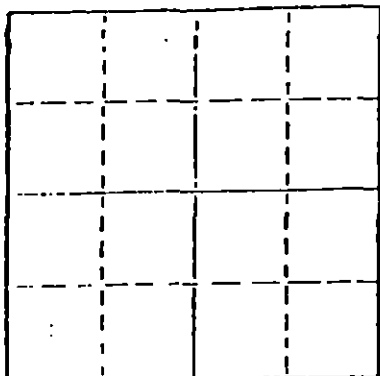
STATE OF KANSAS
STATE CORPORATION COMMISSION

WELL PLUGGING RECORD

Give All Information Completely
Make Required Affidavit
Mail or Deliver Report to
Conservation Division
State Corporation Comm.
245 North Water
Wichita, KS 67202

Clark County, Sec. 4 Twp. 35S Rge. 21 R/W
Location as "NE/CNW/SW" or footage from lines
C SW SW

Lease Owner Johnson-Mizel Oil Company
Lease Name Kate Well No. #1
Office Address 3600 S. Yosemite, Denver, Colorado 80237
Character of Well (Completed as Oil, Gas or Dry Hole)



Locate well correctly on above
Section Plat

Dry Hole
Date Well completed 9-28-77 19
Application for plugging filed 9-28-77 19
Application for plugging approved 9-28-77 19
Plugging commenced 9-28-77 19
Plugging completed 9-28-77 19

Reason for abandonment of well or producing formation
Commercial quantities of oil not found.
If a producing well is abandoned, date of last production 19

Was permission obtained from the Conservation Division or
its agents before plugging was commenced? Yes

Name of Conservation Agent who supervised plugging of this well Dewayne Rankin, Gt. Bend, Ks.
Producing formation Depth to top Bottom Total Depth of Well 5708'
Show depth and thickness of all water, oil and gas formations.

OIL, GAS OR WATER RECORDS

CASING RECORD

FORMATION	CONTENT	FROM	TO	SIZE	PUT IN	PULLED OUT
				8 5/8"	819'	None

Describe in detail the manner in which the well was plugged, indicating where the mud fluid
was placed and the method or methods used in introducing it into the hold. If cement or other
plugs were used, state the character of same and depth placed, from _____ feet to
_____ feet for each plug set.

Plug @ 5565' w/20 sx.
Plug @ 850' w/50 sx.
Plug @ 40' w/10 sx.
Rat Hole 5 sx.

(If additional description is necessary, use BACK of this sheet)

Name of Plugging Contractor Rains & Williamson Oil Co., Inc.


STATE OF Kansas COUNTY OF Sedgwick, ss.
Wilson Rains, President of Rains & Williamson Oil Co., Inc. (employee of owner) or (owner or operator)
of the above-described well, being first duly sworn on oath, says: That I have knowledge of
the facts, statements, and matters herein contained and the log of the above-described well
as filed and that the same are true and correct. So help me God.

(Signature) Wilson Rains
435 Page Court, 220 W. Douglas, Wichita, Ks. 67202
(Address)

SUBSCRIBED AND SWORN TO before me this 30 day of September, 1977

My commission expires 10-4-79

Juanita M. Green
Juanita M. Green Notary Public.



DRILLER'S LOG

COMPANY: Johnson-Mizel Oil Company

SEC. 4 T. 35S R. 21W

WELL NAME: Kate #1

LOC. C SW SW

COUNTY: Clark

RIG NO. #8

TOTAL DEPTH 5708'

ELEVATION

COMMENCED: 9-14-77

COMPLETED: 9-28-77

CONTRACTOR: Rains & Williamson Oil Co., Inc.

CASING RECORD:

SURFACE: 8 5/8" @ 819' w/250 sx. Class A, 3% cc. and 275 sx. Lite, 1/2# flo-seal per sack & 2% cc.

PRODUCTION: D&A

LOG

(Figures Indicate Bottom of Formations)

Clay & Sand	340
Redbed	819
Shale	2566
Shale & Lime	2743
Shale	2880
Lime & Shale	3219
Shale & Lime	3400
Lime & Shale	5708
<u>ROTARY TOTAL DEPTH</u>	<u>5708</u>

RECEIVED
 STATE CORPORATION COMMISSION
 NOV 07 1977
 CONSERVATION DIVISION
 WICHITA, KANSAS

STATE OF Kansas)

COUNTY OF Sedgwick)


SS:

I, Wilson Rains, President of Rains & Williamson Oil Co., Inc.

upon oath state that the above and foregoing is a true and correct copy of the log of the Kate #1 well.

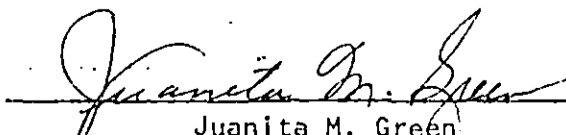


 Wilson Rains



Subscribed and sworn to before me this 30 day of September, 19 77.

My Appointment Expires: 10-4-79



 Juanita M. Green