

STATE OF KANSAS
STATE CORPORATION COMMISSION

WELL PLUGGING RECORD

Give All Information Completely
Make Required Affidavit
Mail or Deliver Report to
Conservation Division
State Corporation Comm.
245 North Water
Wichita, KS 67202

Clark County, Sec. 2 Twp. 35S Rge. 21W E/W
Location as "NE/CNW $\frac{1}{2}$ SW $\frac{1}{2}$ " or footage from lines C SE SE

Lease Owner Kennedy & Mitchell, Inc.
Lease Name Cecile Well No. 24-371

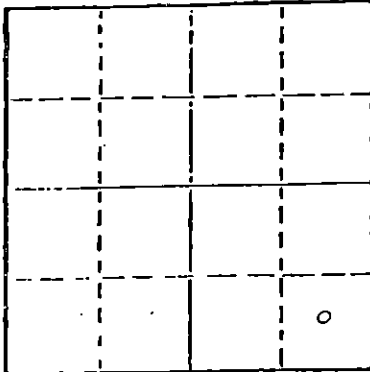
Office Address PO Box 1578, Liberal, Kansas 67901
Character of Well (Completed as Oil, Gas or Dry Hole) Dry Hole

Date Well completed 6-12 1979
Application for plugging filed 19
Application for plugging approved 19
Plugging commenced 6-18 1979
Plugging completed 6-18 1979
Reason for abandonment of well or producing formation Dry Hole

If a producing well is abandoned, date of last production 19

Was permission obtained from the Conservation Division or its agents before plugging was commenced? yes

Name of Conservation Agent who supervised plugging of this well Clarence Thomas
Producing formation _____ Depth to top _____ Bottom _____ Total Depth of Well 5900'
Show depth and thickness of all water, oil and gas formations.



Locate well correctly on above Section Plot

OIL, GAS OR WATER RECORDS

CASING RECORD

FORMATION	CONTENT	FROM	TO	SIZE	PUT IN	PULLED OUT
				8 5/8"	709	0

Describe in detail the manner in which the well was plugged, indicating where the mud fluid was placed and the method or methods used in introducing it into the hold. If cement or other plugs were used, state the character of same and depth placed, from _____ feet to _____ feet for each plug set.

Plugged well as follows: 60 sacks @ 760'
10 sacks @ 40' - 0'
5 sacks rathole
Job complete @ 10:06AM, 6-18-79


RECEIVED
STATE CORPORATION COMMISSION
6-19-79
JUN 19 1979
CONSERVATION DIVISION
Wichita, Kansas

(If additional description is necessary, use BACK of this sheet)
Name of Plugging Contractor Halliburton, Woodward, Oklahoma

STATE OF KANSAS COUNTY OF SEWARD, ss.
Janice Heckman (employee of owner) or (owner or operator)

of the above-described well, being first duly sworn on oath, says: That I have knowledge of the facts, statements, and matters herein contained and the log of the above-described well as filed and that the same are true and correct So help me God.

(Signature) Janice Heckman Agent
PO Box 1578, Liberal, Kansas 67901
(Address)



SUBSCRIBED AND SWORN TO before me this 18th day of June, 19 79

Jimmy Lee Barlow
Notary Public.

My commission expires April 13, 1982

Dup

KANSAS DRILLERS LOG

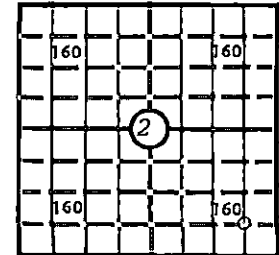
S. 2 T. 35S R. 21 ~~Ex~~ W

API No. 15 — 025 — 20274-0000
County Number

Loc. C SE SE

County Clark

640 Acres
N



Locate well correctly

Elev.: Gr. 1840

DF. 1847 KB. 1850

Operator
Kennedy & Mitchell, Inc

Address
PO Box 1578, Liberal, Kansas 67901

Well No. 24-371 Lease Name Cecile

Footage Location
660 feet from ~~W~~ (S) line 660 feet from (E) ~~W~~ line

Principal Contractor Gabbert-Jones, Inc. Geologist _____

Spud Date 5-31-79 Total Depth 5900' P.B.T.D. _____

Date Completed 6-18-79 Oil Purchaser _____

CASING RECORD

Report of all strings set—surface, intermediate, production, etc.

Purpose of string	Size hole drilled	Size casing set (in O.D.)	Weight lbs/ft.	Setting depth	Type cement	Sacks	Type and percent additives
Surface	12 1/2"	8 5/8"	24#	709'	35/65 pozmix	275	6% gel, 1/4# celo-flake, 2% cc
					class H	150	3% cc

LINER RECORD

PERFORATION RECORD

Top, ft.	Bottom, ft.	Sacks cement	Shots per ft.	Size & type	Depth interval

Size	Setting depth	Packer set at

ACID, FRACTURE, SHOT, CEMENT SQUEEZE RECORD

Amount and kind of material used	Depth interval treated

RECEIVED
STATE CORPORATION COMMISSION
JUN 29 1979
CONSERVATION DIVISION
Wichita, Kansas

INITIAL PRODUCTION

Date of first production _____ Producing method (flowing, pumping, gas lift, etc.) _____

RATE OF PRODUCTION PER 24 HOURS	Oil	Gas	Water	Gas-oil ratio
	bbls.	MCF	bbls.	CFPB

Disposition of gas (vented, used on lease or sold) _____ Producing interval(s) _____

INSTRUCTIONS: As provided in KCC Rule 82-2-125, within 90 days after completion of a well, one completed copy of this Drillers Log shall be transmitted to the State Geological Survey of Kansas, 4150 Monroe Street, Wichita, Kansas 67209. Copies of this form are available from the Conservation Division, State Corporation Commission, 3830 So. Meridian (P.O. Box 17027), Wichita, Kansas 66217. Phone AC 316-522-2206. If confidential custody is desired, please note Rule 82-2-125. Drillers Logs will be on open file in the Oil and Gas Division, State Geological Survey of Kansas, Lawrence, Kansas 66044.

Operator
Kennedy & Mitchell, Inc.

DESIGNATE TYPE OF COMP.: OIL, GAS,
 DRY HOLE, SWDW, ETC.:
Dry Hole

Well No. *24-371* Lease Name *Cecile*

S 2 T 35S R 21 W

WELL LOG

Show all important zones of porosity and contents thereof; cored intervals, and all drill-stem tests, including depth interval tested, cushion used, time tool open, flowing and shut-in pressures, and recoveries.

SHOW GEOLOGICAL MARKERS, LOGS RUN, OR OTHER DESCRIPTIVE INFORMATION.

FORMATION DESCRIPTION, CONTENTS, ETC.	TOP	BOTTOM	NAME	DEPTH
<i>Sand - Shale - Clay</i>	<i>0</i>	<i>716</i>		
<i>Red Bed - Shale</i>	<i>716</i>	<i>1560</i>		
<i>Sand - Shale</i>	<i>1560</i>	<i>1699</i>		
<i>Lime - Shale</i>	<i>1699</i>	<i>3658</i>		
<i>Lime</i>	<i>3658</i>	<i>3815</i>		
<i>Lime - Shale</i>	<i>3815</i>	<i>4080</i>		
<i>Lime</i>	<i>4080</i>	<i>4200</i>		
<i>Lime - Shale</i>	<i>4200</i>	<i>5561</i>		
<i>Lime</i>	<i>5561</i>	<i>5640</i>		
<i>Lime - Shale</i>	<i>5640</i>	<i>5770</i>		
<i>Lime</i>	<i>5770</i>	<i>5900RTD</i>		

USE ADDITIONAL SHEETS, IF NECESSARY, TO COMPLETE WELL RECORD.

Date Received

Harold K. Francis
 Signature
Kennedy & Mitchell, Inc. Agent
 Title
June 28, 1979
 Date

KANSAS DRILLERS LOG

S. 2 T. 35S R. 21 ~~W~~ ^W

API No. 15 — 025 — 20274
 County Number

Loc. C SE SE

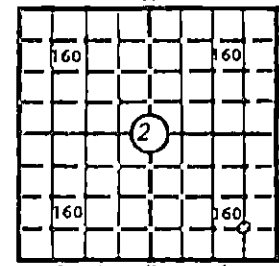
Operator
Kennedy & Mitchell, Inc

County Clark

Address
PO Box 1578, Liberal, Kansas 67901

640 Acres
 N

Well No. 24-371 Lease Name Cecile



Footage Location
660 feet from (S) line 660 feet from (E) line

Elev.: Gr. 1840

Principal Contractor Gabbert-Jones, Inc. Geologist

Spud Date 5-31-79 Total Depth 5900' P.B.T.D.

Date Completed 6-18-79 Oil Purchaser

DF 1847 KB 1850

CASING RECORD

Report of all strings set — surface, intermediate, production, etc.

Purpose of string	Size hole drilled	Size casing set (in O.D.)	Weight lbs/ft.	Setting depth	Type cement	Sacks	Type and percent additives
Surface	12 1/4"	8 5/8"	24#	709'	35/65 pozmix	275	6% gel, 1/2# celo-flake, 2% cc
					class H	150	3% cc

LINER RECORD

PERFORATION RECORD

Top, ft.	Bottom, ft.	Sacks cement	Shots per ft.	Size & type	Depth interval

TUBING RECORD

Size	Setting depth	Packer set at

ACID, FRACTURE, SHOT, CEMENT SQUEEZE RECORD

Amount and kind of material used	Depth interval treated

RECEIVED
 STATE CORPORATION COMMISSION
 JUN 29 1979

INITIAL PRODUCTION

CONSERVATION DIVISION

Date of first production _____ Producing method (flowing, pumping, gas lift, etc.) _____

RATE OF PRODUCTION PER 24 HOURS	Oil	Gas	Water	Gas-oil ratio
	bbls.	MCF	bbls.	CFPB

Disposition of gas (vented, used on lease or sold) _____ Producing interval(s) _____

INSTRUCTIONS: As provided in KCC Rule 82-2-125, within 90 days after completion of a well, one completed copy of this Drillers Log shall be transmitted to the State Geological Survey of Kansas, 4150 Monroe Street, Wichita, Kansas 67209. Copies of this form are available from the Conservation Division, State Corporation Commission, 3830 So. Meridian (P.O. Box 17027), Wichita, Kansas 66217. Phone AC 316-522-2206. If confidential custody is desired, please note Rule 82-2-125. Drillers Logs will be on an open file in the Oil and Gas Division, State Geological Survey of Kansas, Lawrence, Kansas 66044.

Operator
 Kennedy & Mitchell, Inc. DESIGNATE TYPE OF COMP.: OIL, GAS,
 DRY HOLE, SWDW, ETC.:
 Dry Hole

Well No. 24-371 Lease Name
 Cecile

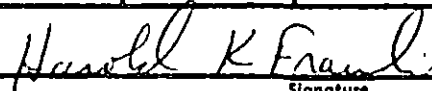
S 2 T 35S R 21 ~~E~~
 W

WELL LOG

Show all important zones of porosity and contents thereof; cored intervals, and all drill-stem tests, including depth interval tested, cushion used, time tool open, flowing and shut-in pressures, and recoveries. SHOW GEOLOGICAL MARKERS, LOGS RUN,
 OR OTHER DESCRIPTIVE INFORMATION.

FORMATION DESCRIPTION, CONTENTS, ETC.	TOP	BOTTOM	NAME	DEPTH
Sand - Shale - Clay	0	716		
Red Bed - Shale	716	1560		
Sand - Shale	1560	1699		
Lime - Shale	1699	3658		
Lime	3658	3815		
Lime - Shale	3815	4080		
Lime	4080	4200		
Lime - Shale	4200	5561		
Lime	5561	5640		
Lime - Shale	5640	5770		
Lime	5770	5900RTD		

USE ADDITIONAL SHEETS, IF NECESSARY, TO COMPLETE WELL RECORD.

Date Received	<div style="border-bottom: 1px solid black; margin-bottom: 5px;">  </div> <div style="text-align: center; font-size: small;">Signature</div> <div style="border-bottom: 1px solid black; margin-bottom: 5px;"> Kennedy & Mitchell, Inc. Agent </div> <div style="text-align: center; font-size: x-small;">Title</div> <div style="border-bottom: 1px solid black; margin-bottom: 5px;"> June 28, 1979 </div> <div style="text-align: center; font-size: x-small;">Date</div>
---------------	--