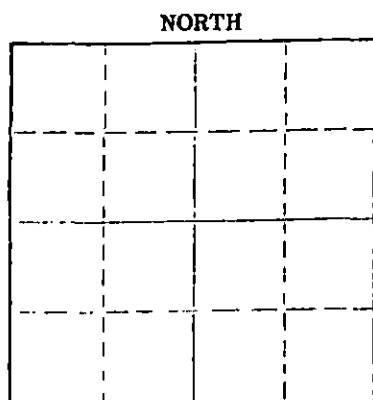


STATE OF KANSAS
STATE CORPORATION COMMISSION
CONSERVATION DIVISION
P. O. BOX 17027
WICHITA, KANSAS 67217

FORM CP-4

WELL PLUGGING RECORD



Locate well correctly on above Section Plat

Seward County. Sec. 36 Twp. 34S Rge. 32 (E) W (W)
Location as "NE/CNW/SW" or footage from lines 150' W of SW SE
Lease Owner Rains & Williamson Oil Co., Inc.
Lease Name Bird Well No. 2
Office Address 435 Page Court, 220 W. Douglas, Wichita
Character of Well (completed as Oil, Gas or Dry Hole) Dry Hole
Date well completed June 1 1976
Application for plugging filed June 1 1976
Application for plugging approved June 1 1976
Plugging commenced June 1 1976
Plugging completed June 1 1976
Reason for abandonment of well or producing formation Commercial quantities of oil not found
If a producing well is abandoned, date of last production 19
Was permission obtained from the Conservation Division or its agents before plugging was commenced? Yes

Name of Conservation Agent who supervised plugging of this well Clark Thomas
Producing formation _____ Depth to top _____ Bottom _____ Total Depth of Well 6110 feet
Show depth and thickness of all water, oil and gas formations.


OIL, GAS OR WATER RECORDS

CASING RECORD

FORMATION	CONTENT	FROM	TO	SIZE	PUT IN	PULLED OUT
				8 5/8"	1510'	None

Describe in detail the manner in which the well was plugged, indicating where the mud fluid was placed and the method or methods used in introducing it into the hole. If cement or other plugs were used, state the character of same and depth placed, from _____ feet to _____ feet for each plug set.

50 sx. plug from 1450' - 1550'




(If additional description is necessary, use BACK of this sheet)

Name of Plugging Contractor Rains & Williamson Oil Co., Inc.
Address 435 Page Court, 220 West Douglas, Wichita, Kansas 67202

STATE OF KANSAS COUNTY OF SEDGWICK, ss.
Wilson Rains (employee of owner) or (owner or operator) of the above-described well, being first duly sworn on oath, says: That I have knowledge of the facts, statements, and matters herein contained and the log of the above-described well as filed and that the same are true and correct. So help me God.

(Signature) Wilson Rains
435 Page Court, Wichita, Kansas
(Address)

Subscribed AND SWORN TO before me this 11th day of June, 1976.



My commission expires 10-4-79
Juanita M. Green Notary Public.

WELL LOG

COMPANY Rains & Williamson Oil Co., Inc.

SEC. 36 T. 34S R. 32W
LOC. 150' W of SW SE


FARM Bird NO. 2

RIG. NO. 8

TOTAL DEPTH 6110
COMM. 5/16/76

COMP. 6-1-76

COUNTY Seward
KANSAS



CONTRACTOR Rains & Williamson Oil Co., Inc.

CASINO

20	10		
15	8	5/8" @ 1510' w/ 550 sx. Hal. LW, 2%cc	ELEVATION 2728 GL
12	6	150 sx. common, 3%cc	
13	5		PRODUCTION D&A

FIGURES INDICATE BOTTOM OF FORMATIONS

Sand & Red Bed	1209
Red Bed	1475
Anhydrite	1730
Shale	2130
Anhydrite, Lime, Shale	2339
Shale	2470
Lime & Shale	5467
Lime	5560
Lime & Shale	5602
Lime	5785
Lime & Shale	6110
<u>RTD</u>	<u>6110</u>




State of Kansas
County of Sedgwick } ss:

I, Wilson Rains, President of the Rains & Williamson Oil Co., Inc. company

upon oath state that the above and foregoing is a true and correct copy of the log of the Bird #2 well.

Wilson Rains
WILSON RAINS
June 19 76

Juanita M. Green
NOTARY PUBLIC
Juanita M. Green



Subscribed and sworn to before me this 10 day of June
My Commission Expires: 10-4-79