


STATE OF KANSAS  
STATE CORPORATION COMMISSION

WELL PLUGGING RECORD

Give All Information Completely  
Make Required Affidavit  
Mail or Deliver Report to  
Conservation Division  
State Corporation Comm.  
245 North Water  
Wichita, KS 67202

Seward County. Sec. 35 Twp. 34S Rge. 32 SW  
Location as "NE/CNW $\frac{1}{2}$ /SW $\frac{1}{2}$ " or footage from lines  
150' SE of SE SE

Lease Owner Rains & Williamson Oil Co., Inc.  
Lease Name Hays Well No. #1  
Office Address 435 Page Court, 220 W. Douglas, Wichita, Ks.  
Character of Well (Completed as Oil, Gas or Dry Hole) Dry Hole



Locate well correctly on above  
Section Plat

Date Well completed 2-16-80 19  
Application for plugging filed 2-16-80 19  
Application for plugging approved 2-16-80 19  
Plugging commenced 2-16-80 19  
Plugging completed 2-16-80 19  
Reason for abandonment of well or producing formation

Commercial quantities of oil not found  
If a producing well is abandoned, date of last production 19

Was permission obtained from the Conservation Division or  
its agents before plugging was commenced? Yes

Name of Conservation Agent who supervised plugging of this well Clarence Thomas, Jr.  
Producing formation \_\_\_\_\_ Depth to top \_\_\_\_\_ Bottom \_\_\_\_\_ Total Depth of Well 6152'  
Show depth and thickness of all water, oil and gas formations.


OIL, GAS OR WATER RECORDS

CASING RECORD

FORMATION	CONTENT	FROM	TO	SIZE	PUT IN	PULLED OUT
				8 5/8"	1534'	None

Describe in detail the manner in which the well was plugged, indicating where the mud fluid was placed and the method or methods used in introducing it into the hold. If cement or other plugs were used, state the character of same and depth placed, from \_\_\_\_\_ feet to \_\_\_\_\_ feet for each plug set.

Plug @ 1500' w/50 sx.  
Plug @ 750' w/25 sx.  
Plug @ 40' w/10 sx.



(If additional description is necessary, use BACK of this sheet)

Name of Plugging Contractor Rains & Williamson Oil Co., Inc.

STATE OF Kansas COUNTY OF Sedgwick, ss.  
Wilson Rains, President of Rains & Williamson Oil Co., Inc. (employee of owner) or (owner or operator) of the above-described well, being first duly sworn on oath, says: That I have knowledge of the facts, statements, and matters herein contained and the log of the above-described well as filed and that the same are true and correct. So help me God.

(Signature) Wilson Rains  
435 Page Court, 220 W. Douglas, Wichita, Kans. 67202  
(Address)

SUBSCRIBED AND SWORN TO before me this 25 day of February, 19 80



My commission expires 10-4-83

Juanita M. Green  
Notary Public.

15-175-20442-0000

DRILLER'S LOG

COMPANY: Rains & Williamson Oil Co., Inc.

SEC. 35 T. 34S R. 32W

WELL NAME: Hays #1

LOC. 150' SE of SE SE

COUNTY: Seward

RIG NO. #5

TOTAL DEPTH 6152'

ELEVATION 2730 GL 2739 KB

COMMENCED: 1-27-80 COMPLETED: 2-16-80

CONTRACTOR: Rains & Williamson Oil Co., Inc.

CASING RECORD:

SURFACE: 8 5/8" @ 1534' w/650 sx. Lite, 2% cc. and 150 sx. common, 3% cc.

PRODUCTION: D&A

LOG

(Figures Indicate Bottom of Formations)

Redbed	1767
Redbed & Shale	2498
Shale	3070
Lime & Shale	3282
Shale & Lime	3645
Lime	3985
Lime & Shale	4149
Lime	4823
Lime & Shale	4971
Lime	5173
Lime & Shale	5551
Lime	5833
Lime & Shale	5921
Shale & Lime	6000
Lime & Shale	6063
Lime	6152
<u>ROTARY TOTAL DEPTH</u>	<u>6152</u>


RECEIVED  
STATE CORPORATION COMMISSION  
MAR 12 1980  
CONSERVATION DIVISION  
Wichita, Kansas

STATE OF Kansas )  
COUNTY OF Sedgwick ) SS:

I, Wilson Rains, President of Rains & Williamson Oil Co., Inc.  
upon oath state that the above and foregoing is a true and correct copy of the log of the  
Hays #1 well.

Wilson Rains  
Wilson Rains

Subscribed and sworn to before me this 25 day of February, 1980.



My Appointment Expires:  
10-4-83

Juanita M. Green  
Juanita M. Green