

15-175-20062-0000

STATE OF KANSAS
STATE CORPORATION COMMISSION

Form CP-4

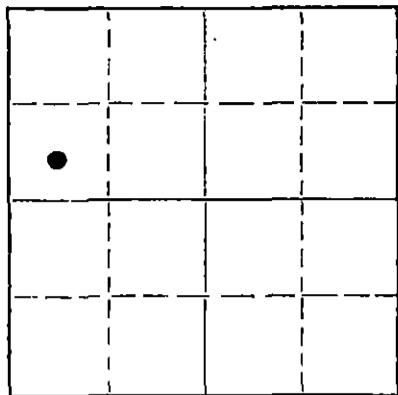
WELL PLUGGING RECORD

Give All Information Completely
Make Required Affidavit
Mail or Deliver Report to:
Conservation Division
State Corporation Commission
211 No. Broadway
Wichita, Kansas

Seward County, Sec 30 Twp 34S Rge 32 (W)

Location as "NE/CNW/SW" or footage from lines C-SW-NW
Lease Owner Petroleum, Inc.
Lease Name Warden "E" Well No. 2
Office Address P.O. Box 1255, Liberal, Kansas 67901
Character of Well (completed as Oil, Gas or Dry Hole) Dry Hole
Date well completed 2/26 1969
Application for plugging filed 2/27 1969
Application for plugging approved 2/28 1969
Plugging commenced 2/26 1969
Plugging completed 2/26 1969
Reason for abandonment of well or producing formation Dry Hole

NORTH



Locate well correctly on above
Section Flat

If a producing well is abandoned, date of last production - 19
Was permission obtained from the Conservation Division or its agents before plugging was commenced? Yes

Name of Conservation Agent who supervised plugging of this well Mr. Ed Eaves
Producing formation - Depth to top - Bottom - Total Depth of Well 6650' Feet
Show depth and thickness of all water, oil and gas formations.

OIL, GAS OR WATER RECORDS

CASING RECORD

FORMATION	CONTENT	FROM	TO	SIZE	PUT IN	PULLED OUT
				8-5/8"	1564'	NONE

Describe in detail the manner in which the well was plugged, indicating where the mud fluid was placed and the method or methods used in introducing it into the hole. If cement or other plugs were used, state the character of same and depth placed, from _____ feet to _____ feet for each plug set.

Plugged with 35 sks. cement 1580' to 1460', 15 sks. cement 40' to 0'. 5 sks. in mousehole and 5 sks. in rathole. Cut off 3' below ground level, cap welded on. Job complete 4:30 PM 2/26/69.

RECEIVED
STATE CORPORATION COMMISSION
MAR 13 1969
CONSERVATION DIVISION
Wichita, Kansas

(If additional description is necessary, use BACK of this sheet)


Name of Plugging Contractor Garvey Drilling Company
Address R.R. #2, Great Bend, Kansas 67530

STATE OF Kansas, COUNTY OF Seward, ss.
Ned E. Lowry (employee of owner) or (owner or operator) of the above-described well, being first duly sworn on oath, says: That I have knowledge of the facts, statements, and matters herein contained and the log of the above-described well as filed and that the same are true and correct. So help me God.

(Signature) Ned E Lowry
P.O. Box 1255, Liberal, Kansas 67901
(Address)

SUBSCRIBED AND SWORN TO before me this 12th day of March, 1969

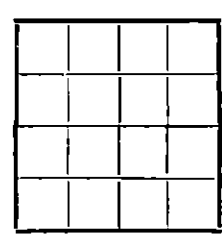
My commission expires 9/19/70



WELL LOG

COMPANY Petroleum, Inc. SEC. 30 T. 34S R. 32W
 FARM Warden NO. E-2 LOC. C SW NW
 TOTAL DEPTH 6650' COUNTY Seward Co., Kansas
 COMM. 1-30-69 COMP. 2-26-69
 CONTRACTOR Garvey Drilling Company

CASING 8 5/8" @ 1564' w/850 sx



ELEVATION
 PRODUCTION D & A

FIGURES INDICATE BOTTOM OF FORMATIONS

- 75' Surface Sand & Soil
- 670' Sand, Clay & Red Bed
- 1288' Red Bed & Sand
- 1557' Gyp & Shale
- 1570' Anhydrite
- 2288' Shale & Shells
- 5195' Lime & Shale
- 5278' Lime
- 5426' Lime & Shale
- 5938' Lime
- 6030' Shale & Lime
- 6060' Lime
- 6195' Lime & Chert
- 6650' Lime
- 6650' RTD

RECEIVED
 STATE CORPORATION COMMISSION
 MAR 13 1969
 CONSERVATION DIVISION
 Wichita, Kansas

State of Kansas }
 County of Barton } SS

I, Eunice McEachern of Garvey Drilling Company

upon oath state the above and foregoing is a true and correct copy of the log of the Warden No. E-2 well.

Eunice McEachern

Subscribed and sworn to before me this 7th day of March 19 69

My Commission Expires: November 5th, 1969

Richard D. Day
 NOTARY PUBLIC