

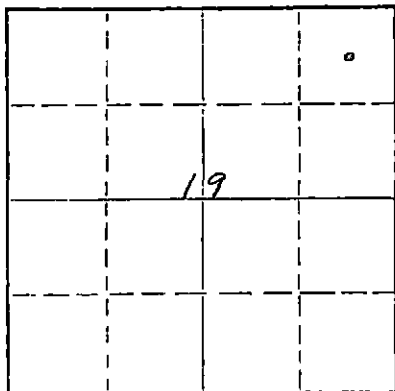
STATE OF KANSAS
STATE CORPORATION COMMISSION

Form CP-4

Give All Information Completely
Make Required Affidavit
Mail or Deliver Report to:
Conservation Division
State Corporation Commission
P. O. Box 17027
Wichita, Kansas 67217
NORTH

WELL PLUGGING RECORD

Stevens County, Sec. 19 Twp. 34S Rge. (E) 37W (W)
Location as "NE/CNW/SW" or footage from lines C NE NE
Lease Owner Petroleum, Inc.
Lease Name Bovie Well No. 1
Office Address P.O. Box 1255, Liberal, Kansas 67901
Character of Well (completed as Oil, Gas or Dry Hole) Dry Hole
Date well completed _____ 19____
Application for plugging filed February 14 19 74
Application for plugging approved February 14 19 74
Plugging commenced February 2 19 74
Plugging completed February 2 19 74
Reason for abandonment of well or producing formation Dry Hole



Locate well correctly on above Section Plat

If a producing well is abandoned, date of last production _____ 19____
Was permission obtained from the Conservation Division or its agents before plugging was commenced? Yes

Name of Conservation Agent who supervised plugging of this well Edgar Eves
Producing formation None Depth to top _____ Bottom _____ Total Depth of Well 6830' Feet
Show depth and thickness of all water, oil and gas formations.

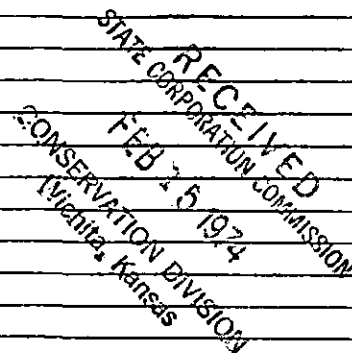
OIL, GAS OR WATER RECORDS

CASING RECORD

FORMATION	CONTENT	FROM	TO	SIZE	PUT IN	PULLED OUT
				8-5/8"	1793'	None

Describe in detail the manner in which the well was plugged, indicating where the mud fluid was placed and the method or methods used in introducing it into the hole. If cement or other plugs were used, state the character of same and depth placed, from _____ feet to _____ feet for each plug set.

35 sack cement plug @ 1,000-900'
15 sack cement plug @ 45-0'



Name of Plugging Contractor Dowell (If additional description is necessary, use BACK of this sheet)
Address Perryton, Texas

STATE OF Kansas, COUNTY OF Seward, ss.
Ned E. Lowry, Dist. Prod. Supt. (employee of owner) or (owner or operator) of the above-described

well, being first duly sworn on oath, says: That I have knowledge of the facts, statements, and matters herein contained and the log of the above-described well as filed and that the same are true and correct. So help me God.

(Signature) Ned E. Lowry Dist. Prod. Supt.

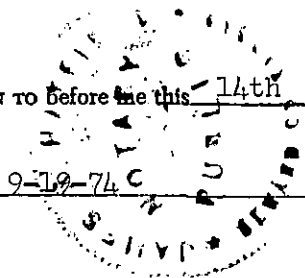
P.O. Box 1255, Liberal, Kansas 67901 (Address)

SUBSCRIBED AND SWORN TO before me this 14th day of February, 19 74

James R. Hatfield (Signature)

Notary Public.

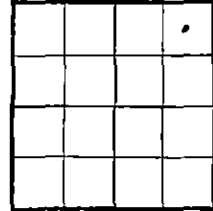
My commission expires 9-19-74



WELL LOG

COMPANY Petroleum, Inc.
 FARM Bovie NO. 1
 TOTAL DEPTH 6830'
 COMM. 1-10-74 COMP. 2-3-74
 CONTRACTOR DaMac Drilling Company, Inc.

SEC. 19 T. 34S R. 37W
 LOC. NE NE
 COUNTY Stevens, Kansas



CASING
8 5/8" @ 1784' w/850sx

ELEVATION

PRODUCTION D & A

FIGURES INDICATE BOTTOM OF FORMATIONS

- 323' Shale & Sand
- 755' Sand & Red Bed
- 1210' Red Bed
- 1270' Sand
- 1730' Red Bed & Anhydrite
- 1784' Anhydrite & Shale
- 1850' Shale & Anhydrite
- 2400' Shale
- 2513' Lime & Shale
- 3320' Dolomite
- 3475' Lime & Shale
- 4200' Dolomite
- 4216' Lime & Shale
- 4835' Lime
- 4962' Lime & Shale
- 5170' Lime
- 5299' Lime & Shale
- 5505' Lime
- 5538' Lime & Shale
- 5950' Shale & Lime
- 5990' Shale
- 6308' Shale & Sand
- 6379' Lime & Shale
- 6411' Shale & Sand
- 6462' Lime & Shale
- 6826' Lime
- 6830' Lime & Shale
- 6830' RTD

RECEIVED
 STATE CORPORATION COMMISSION
 FEB 15 1974
 CONSERVATION DIVISION
 Wichita, Kansas

State of Kansas }
 County of Barton } SS

I, Martha J. McKown of DaMac Drilling Company, Inc.

upon oath state the above and foregoing is a true and correct copy of the log of the Bovie #1 well.

CHARLENE M. MARKER
 NOTARY PUBLIC
 Barton County, Kansas
 My Commission Expires
 Subscribed and sworn to before me this

Martha J. McKown

12th day of February 1974

My Commission Expires: September 13, 1977

Charlene M. Marker
 NOTARY PUBLIC