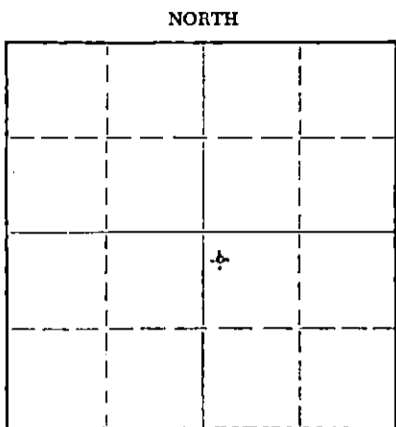


STATE OF KANSAS
STATE CORPORATION COMMISSION

Give All Information Completely
Make Required Affidavit
Mail or Deliver Report to:
Conservation Division
State Corporation Commission
212 North Market, Insurance Bldg.
Wichita, Kansas

WELL PLUGGING RECORD



Locate well correctly on above
Section Plat

Meade County. Sec. 20 Twp. 32 Rge. 30 (X) (W)
Location as "NE/CNW/SW" or footage from lines NW NW SE
Lease Owner D & M Drilling Company, Inc.
Lease Name Bender Well No. 1
Office Address 809 Union Center, Wichita, Kansas
Character of Well (completed as Oil, Gas or Dry Hole) Dry Hole
Date well completed 5/15 19 63
Application for plugging filed 5/15 19 63
Application for plugging approved 5/15 19 63
Plugging commenced 5/15 19 63
Plugging completed 5/15 19 63
Reason for abandonment of well or producing formation Dry Hole

If a producing well is abandoned, date of last production 19
Was permission obtained from the Conservation Division or its agents before plugging was commenced? Yes

Name of Conservation Agent who supervised plugging of this well Eldon Petty
Producing formation Depth to top Bottom Total Depth of Well 6100 Feet
Show depth and thickness of all water, oil and gas formations.

OIL, GAS OR WATER RECORDS

CASING RECORD

FORMATION	CONTENT	FROM	TO	SIZE	PUT IN	PULLED OUT
				9 5/8"	2735	None

Describe in detail the manner in which the well was plugged, indicating where the mud fluid was placed and the method or methods used in introducing it into the hole. If cement or other plugs were used, state the character of same and depth placed, from feet to feet for each plug set.

This well was plugged by Colorado Oil & Gas Corp. in March, 1962, when it was completed to a total depth of 6003'. The well was originally drilled by Shamrock Oil & Gas Corp. and completed as a dry hole and plugged in December, 1956. First plug set at 800 spotted 25 sx. through 4 1/2 Drill Pipe. 2nd plug set at 400 spotted 25 sx. through 4 1/2 Drill Pipe. 3rd set wooden plug at 35 feet, cement to surface.

RECEIVED
STATE CORPORATION COMMISSION

JUN 10 1963

CONSERVATION DIVISION
Wichita, Kansas

(If additional description is necessary, use BACK of this sheet)
Name of Plugging Contractor D & M Drilling Company, Inc.
Address 809 Union Center, Wichita, Kansas

STATE OF KANSAS, COUNTY OF SEDGWICK, ss.
Don S. Packer (employee of owner) or (owner or operator) of the above-described well, being first duly sworn on oath, says: That I have knowledge of the facts, statements, and matters herein contained and the log of the above-described well as filed and that the same are true and correct. So help me God.

(Signature) [Signature]
809 Union Center, Wichita 2, Kansas
(Address)

SUBSCRIBED AND SWORN TO before me this 7th day of June, 19 63

My commission expires March 26, 1967 [Signature] Notary Public.



BENDER No. 1
NW/4 NW/4 SE/4, Sec. 20-32-30
Meade County, Kansas


Rigged Up Rotary Tools 5/10/63

Tore Down Rotary Tools 5/15/63

<u>FORMATION</u>	<u>FROM</u>	<u>TO</u>
Lime & Shale	6003	6020'
Lime	6020	6100' TD

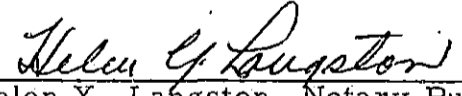
STATE OF KANSAS
COUNTY OF SEDGWICK

I, Don S. Packer, do hereby certify that the foregoing is true and correct to the best of my knowledge and belief.



Don S. Packer

Subscribed and sworn to before me this 6th day of June, 1963.



Helen Y. Langston, Notary Public

My Commission Expires:
March 26, 1967

RECEIVED
STATE CORPORATION COMMISSION
JUN 10 1963
CONSERVATION DEPARTMENT
STATE OF KANSAS