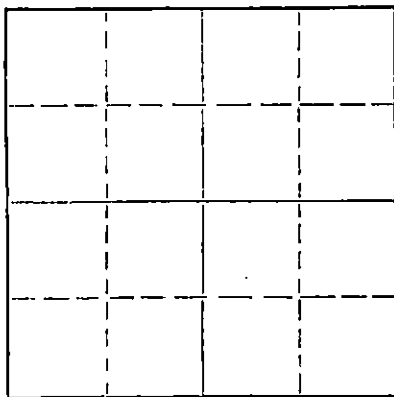


*9*

WELL PLUGGING RECORD

Give All Information Completely  
Make Required Affidavit  
Mail or Deliver Report to:  
Conservation Division  
State Corporation Commission  
212 No. Market  
Wichita, Kansas

NORTH



Locate well correctly on above  
Section Plat

Sedgwick County, Sec. 21 Twp. 29S Rge. 2 (E) 2 (W)  
Location as "NE/CNWxSWx" or footage from lines NE NE SE  
Lease Owner Rains & Williamson Oil Co., Inc.  
Lease Name Chambers Well No. 1  
Office Address 1425 Wichita Plaza, Wichita, Kansas  
Character of Well (completed as Oil, Gas or Dry Hole) Dry Hole  
Date well completed 11-18 1970  
Application for plugging filed 11-18 1970  
Application for plugging approved 11-18 1970  
Plugging commenced 11-18 1970  
Plugging completed 11-18 1970  
Reason for abandonment of well or producing formation No oil or gas found  
in commercial quantities.  
If a producing well is abandoned, date of last production ----- 19--  
Was permission obtained from the Conservation Division or its agents before plugging was commenced? Yes

Name of Conservation Agent who supervised plugging of this well Ted Dewey, Augusta, Kansas  
Producing formation \_\_\_\_\_ Depth to top \_\_\_\_\_ Bottom \_\_\_\_\_ Total Depth of Well 4062 Feet  
Show depth and thickness of all water, oil and gas formations.

OIL, GAS OR WATER RECORDS

CASING RECORD

FORMATION	CONTENT	FROM	TO	SIZE	PUT IN	PULLED OUT
				8-5/8"	429'	-0-

RECEIVED  
STATE CORPORATION COMMISSION  
DEC 3 - 1970  
CONSERVATION DIVISION  
Wichita, Kansas


Describe in detail the manner in which the well was plugged, indicating where the mud fluid was placed and the method or methods used in introducing it into the hole. If cement or other plugs were used, state the character of same and depth placed, from \_\_\_\_\_ feet to \_\_\_\_\_ feet for each plug set.

Set first plug at 420 feet with 25 sacks;  
second plug at 40 feet with 10 sacks, solid  
bridge to surface. Plugging completed at  
4:00 p.m. 11-18-70.

(If additional description is necessary, use BACK of this sheet)  
Name of Plugging Contractor Rains & Williamson Oil Co., Inc.  
Address 1425 Wichita Plaza, Wichita, Kansas

STATE OF KANSAS, COUNTY OF SEDGWICK, ss.  
Wilson Rains (employee of owner) or (owner or operator) of the above-described well, being first duly sworn on oath, says: That I have knowledge of the facts, statements, and matters herein contained and the log of the above-described well as filed and that the same are true and correct. So help me God.

(Signature) Wilson Rains Wilson Rains  
1425 Wichita Plaza, Wichita, Kansas  
(Address)



Subscribed and sworn to before me this 1 day of December, 1970  
March 31, 1974  
Jeanine Durand Notary Public.

ROTARY DRILLING LOG

Operator: Rains & Williamson  
Oil Co., Inc.  
CHAMBERS #1  
NE NE SE Sec. 21-29S-2W  
Sedgwick County, Kansas

Contractor: Rains & Williamson  
Oil Co., Inc.  
Commenced: 11-8-70  
Completed: 11-18-70  
Casing: 8-5/8"/429'/265 sacks


Formations

Sand and Shale	384'
Shale	680'
Shale and Lime	1000'
Lime and Shale	2240'
Shale and Sand	2840'
Shale and Lime	3000'
Lime	3126'
Lime and Shale	3228'
Lime	4062'
Rotary Total Depth	4062'


RECEIVED  
STATE CORPORATION COMMISSION  
DEC 3 - 1970  
CONSERVATION DIVISION  
Wichita, Kansas


We certify the above log is true  
and correct, to the best of our  
knowledge and belief.

RAINS & WILLIAMSON OIL CO., INC.

  
Wilson Rains

Subscribed and sworn to me, a Notary Public, within and for the State of  
Kansas, County of Sedgwick, this 1 day of December, 1970.

  
Jeanine Durand Notary Public



My Commission Expires: 3-31-74