

RECEIVED
STATE CONSERVATION COMMISSION

MAR 08 1976
3-8-76
CONSERVATION DIVISION
Wichita, Kansas

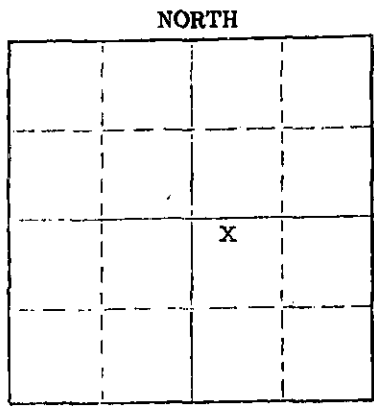
FORM CP-4

STATE OF KANSAS
STATE CORPORATION COMMISSION
CONSERVATION DIVISION
P. O. BOX 17027
WICHITA, KANSAS 67217

WELL PLUGGING RECORD

Sedgwick County, Sec. 2 Twp 29 Rge. 2 W (E) (W)

Location as "NE/CNW/SE" or footage from lines: NW NW SE
Lease Owner: W.D. Short
Lease Name: House Well No. 1
Office Address: Box 45, Oxford, Kansas, 67119
Character of Well (completed as Oil, Gas or Dry Hole): Oil
Date well completed: November 1, 1956 1956
Application for plugging filed: November 10, 1975
Application for plugging approved: November 20, 1975 1975
Plugging commenced: November 20, 24 1975
Plugging completed: ~~November 20, 24~~ December 5 1975
Reason for abandonment of well or producing formation: Oil depleted



Locate well correctly on above Section Plat

If a producing well is abandoned, date of last production: November 1 1975
Was permission obtained from the Conservation Division or its agents before plugging was commenced? yes

Name of Conservation Agent who supervised plugging of this well: Ted E. Dewey
Producing formation: Mississippi Depth to top: 3562 Bottom: 3590 Total Depth of Well: 3660 Feet
Show depth and thickness of all water, oil and gas formations.

OIL, GAS OR WATER RECORDS

CASING RECORD

FORMATION	CONTENT	FROM	TO	SIZE	PUT IN	PULLED OUT
cemented	175 sax	0	450	8-5/8	450	none
cemented	75 sax	0	3657	4-1/2	3657	XXXX 2493

Describe in detail the manner in which the well was plugged, indicating where the mud fluid was placed and the method or methods used in introducing it into the hole. If cement or other plugs were used, state the character of same and depth placed, from _____ feet to _____ feet for each plug set.

Dumped 4 sacks cement on bottom
shot pipe loose, pulled pipe, mudded hole, rock bridge from
445 to 430 1 yard of redimix, rock bridge 220 to 200 filled
to surface with 3 yards of redimix

Name of Plugging Contractor: B & S Well Service (If additional description is necessary, use BACK of this sheet)
Address: box 837, Winfield, Kansas


STATE OF Kansas COUNTY OF Sumner ss.
W. D. Short (employee of owner) or (owner or operator) of the above-described

well, being first duly sworn on oath, says: That I have knowledge of the facts, statements, and matters herein contained and the log of the above-described well as filed and that the same are true and correct. So help me God.

(Signature) W.D. Short
Box 45, Oxford, Kansas (Address)

SUBSCRIBED AND SWORN TO before me this 3 day of March 1976

My commission expires June 20, 1976
Notary Public.



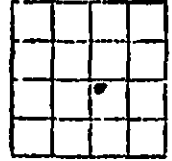
WELL LOG BUREAU--KANSAS GEOLOGICAL SOCIETY
508 East Murdock, Wichita, Kansas

Company- PETROLEUM, INC.
Farm- House No. 1

SEC. 2 T. 29 R. 2W
NW NW SE

Total Depth. 3660
Comm. 10-20-56 Comp. 11-17-1956
Shot or Treated.
Contractor. Garvey Drilg Co.
Issued. 3-9-57

County Sedgwick
KANSAS



Elevation. 1359 DF

Production. 52 BOPD

CASING:

8 5/8" 450' cem w/275 sx.
4 1/2" 3657' cem w/ 75 sx.

Figures Indicate Bottom of Formations.

surface soil, clay	28
sand, clay	65
shale	190
salt, shale	245
shale, lime	420
anhydrite	450
lime	560
lime, shale	1047
lime	1200
lime, shale	2654
sand	2766
lime, shale	2979
lime	3472
lime, shale	3535
lime	3558
lime cherty	3582
lime Miss.	3660
Total Depth	

Tops:	
Heebner	2336
Stalnaker	2661
Kansas City	2937
Mississippi (Scout)	3558

RECEIVED
STATE CORPORATION COMMISSION

NOV 20 1975

CONSERVATION DIVISION
Wichita, Kansas