

Q

STATE OF KANSAS
STATE CORPORATION COMMISSION

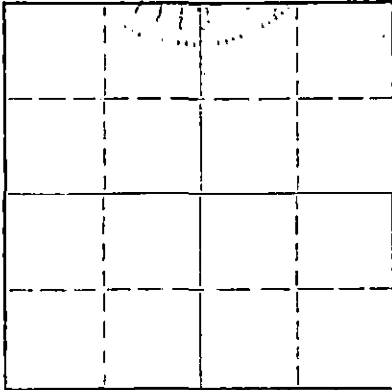
Form CP-4

WELL PLUGGING RECORD

Give All Information Completely
Make Required Affidavit
Mail or Deliver Report to:
Conservation Division
State Corporation Commission
212 West Market
Wichita, Kansas

Sumner County, Sec. 14, Twp. 30 Rge. 2 W(E) (W) x

Location as "NE/CNW%SW%" or footage from lines SW SW SE
Lease Owner Frank J. Black
Lease Name Sparr "A" Well No. #1
Office Address Box 150, McPherson, Kansas
Character of Well (completed as Oil, Gas or Dry Hole) _____
Date well completed _____ 19____
Application for plugging filed _____ 19____
Application for plugging approved _____ 19____
Plugging commenced 8-11-70 _____ 19____
Plugging completed 8-14-70 _____ 19____
Reason for abandonment of well or producing formation _____



Locate well correctly on above Section Plot

If a producing well is abandoned, date of last production _____ 19____
Was permission obtained from the Conservation Division or its agents before plugging was commenced? _____

Name of Conservation Agent who supervised plugging of this well Howard Hess
Producing formation _____ Depth to top _____ Bottom _____ Total Depth of Well 3815' Feet
Show depth and thickness of all water, oil and gas formations.

OIL, GAS OR WATER RECORDS

CASING RECORD

FORMATION	CONTENT	FROM	TO	SIZE	PUT IN	PULLED OUT
				5 1/2"	3815'	2817.07'
				8 5/8"	485'	

Describe in detail the manner in which the well was plugged, indicating where the mud fluid was placed and the method or methods used in introducing it into the hole. If cement or other plugs were used, state the character of same and depth placed, from _____ feet to _____ feet for each plug set.

Made bottom hole plug back with sand to 3760', Mixed and ran 5 sacks cement thru dump bailer.
Mudded hole to 300', set 20' rock bridge. Filled hole with 4 yards ready-mix.

RECEIVED
STATE CORPORATION COMMISSION
AUG 17 1970
CONSERVATION DIVISION
Wichita, Kansas


(If additional description is necessary, use BACK of this sheet)

Name of Plugging Contractor Southwest Casing Pulling Co.
Address Box 364, Great Bend, Kansas

STATE OF Kansas, COUNTY OF Barton, ss.
Southwest Casing Pulling Co. (employee of owner) or (owner or operator) of the above-described well, being first duly sworn on oath, says: That I have knowledge of the facts, statements, and matters herein contained and the log of the above-described well as filed and that the same are true and correct. So help me God.

(Signature) W. C. Spencer Sec.
Box 364, Great Bend, Kansas
(Address)

Subscribed and sworn to before me this 15 day of August, 1970



My commission expires October 1972

Sidney D. Miller
Notary Public.

WELL LOG BUREAU—KANSAS GEOLOGICAL SOCIETY
508 East Murdock, Wichita, Kansas

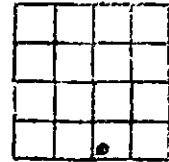
15-191-00130-0000

Company. BEARDMORE DRLG.
Farm. Sparr "A" No. 1

SEC. 14 T. 30 R. 2W
SW SW SE

Total Depth. 3815'
Comm. 1-15-61 Comp. 1-28-61
Shot or Treated.
Contractor. Gabbert-Jones Drlg. Co.
Issued. 5-27-61

County Sumner
KANSAS



Elevation. 1357' RB

Production. 35 BOPD

CASING:

8 5/8" 485' cem w/330 sx.
5 1/2" 3815' cem w/60 sx.

Figures indicate Bottom of Formations.

surface soil & sand	40
shale & shells	325
lime & shale	410
salt & shale	468
lime	485
lime & shale	590
Anhydrite	630
lime	780
lime & shale	1160
shale & shells	1400
lime & shale	2800
sand	2875
lime & shale	3160
lime	3415
lime & shale	3773
shale	3783
Core #1	3798
Core #1	3810
lime	3815
Total Depth	

TOPS: SCOUT

Herington	695
Winfield	755
Toronto	815
Ft. Riley	850
Base Florence	960
Winfield	1005
Council Grove	1040
Florence	1305
Kansas City	3121
Marmaton	3422
Cherokee	3604
Mississippi	3773

RECEIVED
STATE CORPORATION COMMISSION
JUL 30 1970
CONSERVATION DIVISION
Wichita, Kansas