

STATE OF KANSAS  
STATE CORPORATION COMMISSION

WELL PLUGGING RECORD

Give All Information Completely  
Make Required Affidavit  
Mail or Deliver Report to  
Conservation Division  
State Corporation Comm.  
245 North Water  
Wichita, KS 67202

Sumner County. Sec. 19 Twp. 30S Rge. 3W E/W  
Location as "NE/CNW $\frac{1}{4}$ SW $\frac{1}{4}$ " or footage from lines  
1,250' FSL, 330' FEL of NE/4

Lease Owner Dunne-Gardner Petroleum, Inc.  
Lease Name Small Well No. 2  
Office Address Suite 250, 200 W. Douglas, Wichita, KS 67202

Character of Well (Completed as Oil, Gas or Dry Hole)  
DRY HOLE

Date Well completed January 4, 1981  
Application for plugging filed January 4, 1981  
Application for plugging approved January 4, 1981  
Plugging commenced January 4, 1981  
Plugging completed January 4, 1981


Reason for abandonment of well or producing formation  
DRY HOLE

If a producing well is abandoned, date of last production  
19

Was permission obtained from the Conservation Division or  
its agents before plugging was commenced? YES

Name of Conservation Agent who supervised plugging of this well Carl Barnett  
Producing formation \_\_\_\_\_ Depth to top \_\_\_\_\_ Bottom \_\_\_\_\_ Total Depth of Well 3,975'

Show depth and thickness of all water, oil and gas formations.



Locate well correctly on above  
Section Plat

OIL, GAS OR WATER RECORDS

CASING RECORD

FORMATION	CONTENT	FROM	TO	SIZE	PUT IN	PULLED OUT
				8-5/8"	248'	

Describe in detail the manner in which the well was plugged, indicating where the mud fluid was placed and the method or methods used in introducing it into the hold. If cement or other plugs were used, state the character of same and depth placed, from \_\_\_\_\_ feet to \_\_\_\_\_ feet for each plug set.

Mud to 255', 30 sx cement  
Mud to 40', plug 1/4 sk hulls,  
10 sx cement  
5 sx in rathole

RECEIVED  
JAN 21 1981  
1-21-81  
CONSERVATION DIVISION  
Wichita, Kansas

(If additional description is necessary, use BACK of this sheet)

Name of Plugging Contractor \_\_\_\_\_


STATE OF Kansas COUNTY OF Sedgwick, ss.  
Donald E. Hunt (employee of owner) or (owner or operator)

of the above-described well, being first duly sworn on oath, says: That I have knowledge of the facts, statements, and matters herein contained and the log of the above-described well as filed and that the same are true and correct. So help me God.

(Signature) Donald E. Hunt  
Suite 250, 200 West Douglas, Wichita, Kansas  
(Address)

NOTARIED AND SWORN TO before me this 10th day of January, 1980

My appointment expires March 1, 1982  
Dorothy M. Michal  
Notary Public.



DRILLERS LOG

#2 SMALL  
 1,250' FSL, 330' FEL of NE/4  
 Section 19-30S-3W  
 Sumner County, Kansas

OPERATOR: DUNNE-GARDNER PETROLEUM, INC.  
 Suite 250, 200 West Douglas  
 Wichita, Kansas 67202

CONTRACTOR: DUNNE-GARDNER PETROLEUM, INC.  
 Suite 250, 200 West Douglas  
 Wichita, Kansas 67202

COMMENCED: December 23, 1980

COMPLETED: January 4, 1981

CASING RECORD: 8-5/8" @ 248' w/200 sx

<u>FROM</u>	<u>TO</u>	<u>DESCRIPTION</u>
0	914	Sand and shale
914	1163	Shale and shells
1163	2890	Shale and lime
2890	2970	Lime
2970	3110	Shale and lime
3110	3305	Lime
3305	3345	Shale and lime
3345	3437	Lime
3437	3470	Shale and lime
3470	3690	Lime
3690	3920	Shale and lime
3920	3975	Lime
3975		Rotary total depth


STATE OF KANSAS  
 CONSERVATION COMMISSION  
 JAN 21 1981  
 WICHITA, KANSAS

STATE OF KANSAS )  
 ) ss  
 COUNTY OF SEDGWICK)

I hereby certify that the above is a true and correct log to the best of my knowledge and belief.

*Donald E. Hunt*  
 Donald E. Hunt

Subscribed and sworn to before me this 10th day of January, 1981.



My appointment expires:  
 March 1, 1982

*Dorothy M. Mubich*  
 Notary Public