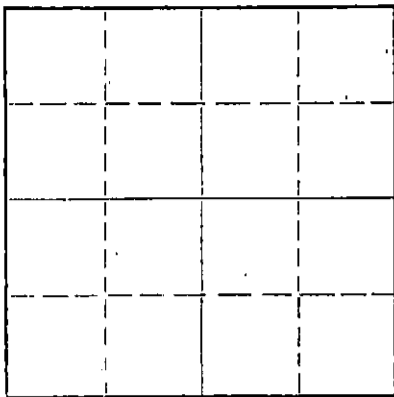


GP

WELL PLUGGING RECORD

Give All Information Completely
Make Required Affidavit
Mail or Deliver Report to:
Conservation Division
State Corporation Commission
212 No. Market
Wichita, Kansas

NORTH



Locate well correctly on above
Section Plat

Sumner County, Sec. 2 Twp. 30S Rge. 3 (W)

Location as "NE/CNW/SW" or footage from lines. NE SE
Lease Owner Beardmore Oil, Inc.
Lease Name Alexander Estate Well No. 1
Office Address 700 One Twenty Bldg., Wichita, Kansas
Character of Well (completed as Oil, Gas or Dry Hole) Dry Hole
Date well completed 3-7 19 71
Application for plugging filed 3-7 19 71
Application for plugging approved 3-7 19 71
Plugging commenced 3-7 19 71
Plugging completed 3-8 19 71
Reason for abandonment of well or producing formation No oil or gas found
in commercial quantities.

If a producing well is abandoned, date of last production --- 19 ---
Was permission obtained from the Conservation Division or its agents before plugging was commenced? Yes

Name of Conservation Agent who supervised plugging of this well G. R. Biberstein
Producing formation _____ Depth to top _____ Bottom _____ Total Depth of Well 3810 Feet
Show depth and thickness of all water, oil and gas formations.

OIL, GAS OR WATER RECORDS

CASING RECORD

FORMATION	CONTENT	FROM	TO	SIZE	PUT IN	PULLED OUT
				8-5/8"	251'	-0-

Describe in detail the manner in which the well was plugged, indicating where the mud fluid was placed and the method or methods used in introducing it into the hole. If cement or other plugs were used, state the character of same and depth placed, from _____ feet to _____ feet for each plug set.

Set first plug at 250 feet with 30 sacks;
top plug at 40 feet with 10 sacks; 2 sacks
for rat hole. Plugging completed at 5:15 a.m.
3-8-71.


RECEIVED
STATE CORPORATION COMMISSION
MAR 23 1971
CONSERVATION DIVISION
Wichita, Kansas

(If additional description is necessary, use BACK of this sheet)
Name of Plugging Contractor Rains & Williamson Oil Co., Inc.
Address 1425 Wichita Plaza, Wichita, Kansas

STATE OF KANSAS, COUNTY OF SEDGWICK, ss.
Wilson Rains (employee of owner) or (owner or operator) of the above-described well, being first duly sworn on oath, says: That I have knowledge of the facts, statements, and matters herein contained and the log of the above-described well as filed and that the same are true and correct. So help me God.

(Signature) Wilson Rains
1425 Wichita Plaza, Wichita, Kansas
(Address)

Subscribed and sworn to before me this 12 day of March, 19 71
March 31, 1974



Jeanine Durand
Notary Public.

ROTARY DRILLING LOG

Operator: Beardmore Oil, Inc.
ALEXANDER ESTATE #1
NE SE 2-30S-3W
Sumner County, Kansas

Contractor: Rains & Williamson
Oil Co., Inc.
Commenced: 2-17-71
Completed: 3- 8-71

Casing: 8-5/8"/251'/175
sacks common, 2% CC

Formations

Shale	625'
Shale and Lime	1184'
Lime and Shale	1450'
Shale and Lime	1760'
Lime and Shale	2698'
Lime	2880'
Sand	2950'
Shale	3070'
Lime and Shale	3198'
Lime	3249'
Lime and Shale	3321'
Lime and Chert	3380'
Lime	3775'
Lime and Chert	3810'

Rotary Total Depth (D & A) 3810'


RECEIVED
STATE CORPORATION COMMISSION
MAR 23 1971
CONSERVATION DIVISION
Wichita, Kansas


We certify the above log is true and correct to the best of our knowledge and belief.

RAINS & WILLIAMSON OIL CO., INC.


Wilson Rains

Subscribed and sworn to before me, a Notary Public within and for the State of Kansas, County of Sedgwick, this _____ day of March, 1971.




Jeanine Durand Notary Public

Commission Expires: 3/31/74