

STATE OF KANSAS  
STATE CORPORATION COMMISSION  
200 Colorado Derby Building  
Wichita, Kansas 67202

WELL PLUGGING RECORD  
K.A.R.-82-3-117

API NUMBER 15-173-20,812-0000

LEASE NAME Seely

WELL NUMBER 1-12

330 Ft. from S Section Line

840 Ft. from E Section Line

SEC. 12 TWP. 29S RGE. 1 (E) or (W)

COUNTY Sedgwick

Date Well Completed 7-13-88

Plugging Commenced 7-13-88

Plugging Completed 7-13-88

TYPE OR PRINT  
NOTICE: Fill out completely  
and return to Cons. Div.  
office within 30 days.

LEASE OPERATOR David W. Clothier

ADDRESS 225 N. Market, Suite 300, Wichita, KS 67202

PHONE# (316) 267-9227 OPERATORS LICENSE NO. 3295

Character of Well Dry D & A

(Oil, Gas, D&A, SWD, Input, Water Supply Well)

The plugging proposal was approved on July 11, 1988 (date)

by Sanders (KCC District Agent's Name).

Is ACO-1 filed? Will be by operator if not, is well log attached? Yes

Producing Formation \_\_\_\_\_ Depth to Top \_\_\_\_\_ Bottom \_\_\_\_\_ T.D. 3740'

Show depth and thickness of all water, oil and gas formations.

OIL, GAS OR WATER RECORDS

CASING RECORD

Formation	Content	From	To	Size	Put In	Pulled out

Describe in detail the manner in which the well was plugged, indicating where the mud fluid was placed and the method or methods used in introducing it into the hole. If cement or other plugs were used, state the character of same and depth placed, from    feet to    feet each set.

1st plug set @ 1100' w/35 sacks cement

2nd plug set @ 250' w/35 sacks cement

3rd plug set @ 60' w/35 sacks cement

10 sacks in the rat hole

(If additional description is necessary, use BACK of this form.)

Name of Plugging Contractor Duke Drilling Company, Inc. License No. 5929

Address 620 Hubbard, Great Bend, KS 67530


STATE OF Kansas COUNTY OF Barton, ss.

Glendal L. Musgrove (Employee of Operator) or (Operator) of above-described well, being first duly sworn on oath, says: That I have knowledge of the facts, statements, and matters herein contained and the log of the above-described well as filed that the same are true and correct, so help me God.

(Signature) Glendal L. Musgrove

(Address) 620 Hubbard, Great Bend, KS 67530

SUBSCRIBED AND SWORN TO before me this 22<sup>nd</sup> day of JULY, 19 88



RECEIVED  
STATE CORPORATION COMMISSION  
Notary Public  
Sally R. Byers

JUL 25 1988  
7-25-88

CONSERVATION DIVISION  
Wichita, Kansas

Form CP-4  
Revised 07-87

DRILLERS' WELL LOG

DATE COMMENCED: July 5, 1988

David W. Clothier  
Seely #1-12  
150'E SW SE SE  
Sec. 12, Twp. 29S, R1W  
Sedgwick County, KS.

DATE COMPLETED: July 13, 1988

0 - 155'	Surface Soil, Clay, Shale
155 - 404'	Shale, Lime
404 - 1082'	Lime, Shale
1082 - 1902'	Shale, Lime
1902 - 2452'	Lime & Shale
2452 - 3045'	Shale & Lime
3045 - 3305'	Lime, Shale
3305 - 3500'	Lime, Chert, Shale
3500 - 3740'	Lime, Sand, Shale
3740'	RTD


Elevation:

Surface Pipe:  
Set 8 5/8", 20#  
at 202' w/85 sacks  
Class A cement,  
2% gel, 3% C.C.


A F F I D A V I T


STATE OF KANSAS  
COUNTY OF BARTON) ss

RALPH R. HAMILTON of lawful age, does swear and state that the facts and statements herein are true and correct to the best of his knowledge.

  
Ralph R. Hamilton

SUBSCRIBED AND SWORN to before me this 22<sup>nd</sup> day of July, 1988.

	SALLY R. BYERS NOTARY PUBLIC STATE OF KANSAS My Appl. Exp. <u>12/6/88</u>
---	--

  
Notary Public

RECEIVED  
STATE CORPORATION COMMISSION

JUL 25 1988

CONSERVATION DIVISION  
Wichita, Kansas