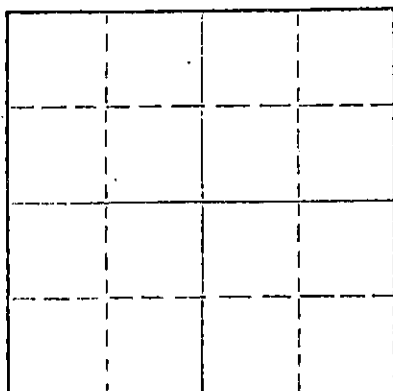


STATE OF KANSAS
STATE CORPORATION COMMISSION

Form CP-4

WELL PLUGGING RECORD

Give All Information Completely
Make Required Affidavit
Mail or Deliver Report to:
Conservation Division
State Corporation Commission
P. O. Box 17027
Wichita, Kansas 67217
NORTH



Locate well correctly on above
Section Plat

Sedgwick County, Sec. 23 Twp. 29S Rge. 1W (E) (W)
Location as "NE/CNW/SW" or footage from lines SW NW SW
Lease Owner Mull Drilling Company, Inc.
Lease Name Parker Well No. 1
Office Address 415 Page Court, Wichita, Kansas
Character of Well (completed as Oil, Gas or Dry Hole) Dry Hole
Date well completed 8-12 1972
Application for plugging filed 8-12 1972
Application for plugging approved 8-12 1972
Plugging commenced 8-12 1972
Plugging completed 8-12 1972
Reason for abandonment of well or producing formation Commercial quantity
of oil not found
If a producing well is abandoned, date of last production 19
Was permission obtained from the Conservation Division or its agents before plugging was com-
menced? yes

Name of Conservation Agent who supervised plugging of this well Ed Dewey, Augusta Kansas
Producing formation _____ Depth to top _____ Bottom _____ Total Depth of Well 3785 Feet
Show depth and thickness of all water, oil and gas formations.

OIL, GAS OR WATER RECORDS

CASING RECORD

FORMATION	CONTENT	FROM	TO	SIZE	PUT IN	PULLED OUT
				8 5/8"	326'	

Describe in detail the manner in which the well was plugged, indicating where the mud fluid was placed and the method or methods used in introducing it into the hole. If cement or other plugs were used, state the character of same and depth placed, from _____ feet to _____ feet for each plug set.

Mudded back to 250' w/ 1/2" sx. hulls + 25 sx. Cem.
Mudded back to 40' w/ 1/2" sx. hulls + 10 sx. cem.
2 sx. in rat hole.


RECEIVED
STATE CORPORATION COMMISSION
AUG 18 1972
CONSERVATION DIVISION
Wichita, Kansas

Name of Plugging Contractor Rains & Williamson Oil Co., Inc.
Address _____
(If additional description is necessary, use BACK of this sheet)

STATE OF KANSAS COUNTY OF SEDGWICK, ss.
Wilson Rains, President (employee of owner) or (owner or operator) of the above-described well, being first duly sworn on oath, says: That I have knowledge of the facts, statements, and matters herein contained and the log of the above-described well as filed and that the same are true and correct. So help me God.

(Signature) Wilson Rains
Wilson Rains
435 Page Court Bldg. Wichita, Kansas
(Address)

Subscribed and Sworn to before me this 14th day of August 1972.
My commission expires 10-4-75
Juanita M. Green Notary Public.



WELL LOG

COMPANY Mull Drilling Company, Inc.

SEC. 23 T. 29S R. 1W
LOC. SW NW SW

FARM Parker NO. 1

RIG. NO. 3

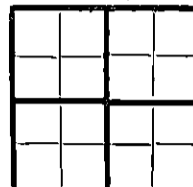
TOTAL DEPTH 3785

COUNTY KANSAS

COMM. 7-31-72

COMP. 8-12-72

CONTRACTOR Rains & Williamson Oil Co., Inc.



CASINO

20 10
15 8 5/8" @ 326' w/ 290 sx. cem., 2% gel, 3% cc.
12 6
13 5

ELEVATION

PRODUCTION

FIGURES INDICATE BOTTOM OF FORMATIONS

Shale and Sand	320
Shale and Hard Sand	330
Hard Sand & Shale	525
Lime and Shale	1220
Shale and Lime	1520
Lime and Shale	2832
Lime	3105
Lime and Shale	3225
Lime	3340
Mississippi	3349
Lime	3725
Sand	3785
<u>Rotary Total Depth</u>	<u>3785</u>

RECEIVED
STATE CORPORATION COMMISSION
AUG 18 1972
CONSERVATION DIVISION
Wichita, Kansas

State of Kansas
County of Sedgwick } ss:

I, Wilson Rains, President of the Rains & Williamson Oil Co., Inc.

upon oath state that the above and foregoing is a true and correct copy of the log of the Parker #1 well.



Subscribed and sworn to before me this 14th day of August, 1972

My Commission Expires: October 4, 1975

Wilson Rains
WILSON RAINS
Juanita M. Green
NOTARY PUBLIC
Juanita M. Green