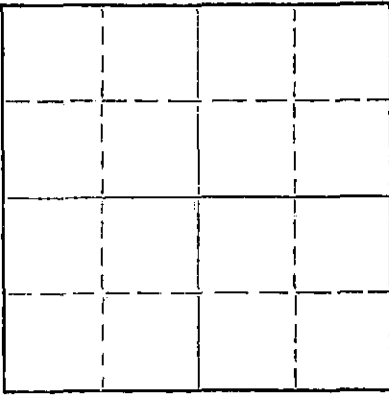


STATE OF KANSAS
STATE CORPORATION COMMISSION

Give All Information Completely
Make Required Affidavit
Mail or Deliver Report to:
Conservation Division
State Corporation Commission
P. O. Box 17027
Wichita, Kansas 67217
NORTH

WELL PLUGGING RECORD



Locate well correctly on above Section Plat

Seward County, Sec. 7 Twp. 33 Rge. 34 (E) X (W)
Location as "NE/CNW/SW" or footage from lines C. S.W. N.E.
Lease Owner W.M. Grunerwald
Lease Name Marteney Well No. 1
Office Address _____
Character of Well (completed as Oil, Gas or Dry Hole) _____
Date well completed _____ 19____
Application for plugging filed _____ 19____
Application for plugging approved _____ 19____
Plugging commenced Jan. 17 19 73
Plugging completed Jan. 18 19 73
Reason for abandonment of well or producing formation _____

If a producing well is abandoned, date of last production _____ 19____
Was permission obtained from the Conservation Division or its agents before plugging was commenced? _____

Name of Conservation Agent who supervised plugging of this well Ed Eves
Producing formation _____ Depth to top _____ Bottom _____ Total Depth of Well 6500 Feet
Show depth and thickness of all water, oil and gas formations.

OIL, GAS OR WATER RECORDS

CASING RECORD

FORMATION	CONTENT	FROM	TO	SIZE	PUT IN	PULLED OUT
				8 5/8	1601	none
				4 1/2	6200	2718

Describe in detail the manner in which the well was plugged, indicating where the mud fluid was placed and the method or methods used in introducing it into the hole. If cement or other plugs were used, state the character of same and depth placed, from _____ feet to _____ feet for each plug set.

15 sks. of cement @ 4000
35 sks. of cement @ 900 to 800
15 sks. of cement @ 45 to 0

RECEIVED
STATE CORPORATION COMMISSION
NOV 8 1973
CONSERVATION DIVISION
Wichita, Kansas


(If additional description is necessary, use BACK of this sheet)
Name of Plugging Contractor Sargents Casing Pulling Service Kansas No. 511
Address Box 506 Liberal, Kansas 67901

STATE OF Kansas, COUNTY OF Seward, ss.
Robert Sargent, Owner (employee of owner) or (owner or operator) of the above-described well, being first duly sworn on oath, says: That I have knowledge of the facts, statements, and matters herein contained and the log of the above-described well as filed and that the same are true and correct. So help me God.

(Signature) Robert Sargent

(Address) _____, 19 73

B. M. Hanson Notary Public.



SUBSCRIBED AND SWORN to before me this 23rd day of October, 1973


My commission expires July 1, 1975

15-175-20171-0000

WELL LOG

Company Wm. Gruenerwald et al
Contractor Leben Drilling, Inc.
Farm Marteney #1
Total Depth 6500'
Commenced January 11, 1972
Completed January 29, 1972

Sec. 7 T. 33S R. 34W
Loc. C SW NE
County Seward
Casing 8 5/8"
Production 4 1/2"



Figures Indicate Bottom of Formations

0' - 140'	sand - clay
140' - 985'	sand - anhy - red bed
985' - 1605'	sand - red bed
1605' - 1666'	red bed - anhy
1666' - 1965'	anhy - red bed
1965' - 2266'	anhy & shale
2266' - 2670'	lime & shale
2670' - 2887'	shale & lime
2887' - 5755'	lime & shale
5755' - 5886'	shale & lime
5886' - 5940'	shale - lime - sand
5940' - 6115'	shale & lime
6115' - 6192'	lime & shale
6192' - 6225'	lime
6225' - 6361'	lime & shale
6361' - 6416'	lime
6416' - 6490'	lime & shale
6490' - 6500'	lime

RECEIVED
STATE CORPORATION COMMISSION
AUG 1 1972
CONSERVATION DIVISION
Wichita, Kansas

State of Oklahoma
County of Oklahoma } SS

I, Betty Presley of Leben Drilling, Inc. upon oath state that the above and foregoing is a true and correct copy of the log of the Marteney #1 Well.

Betty Presley

Subscribed and sworn to before me this 3rd day of February, 1972

My Commission Expires: December 16, 1975 Ludie M. Pitt