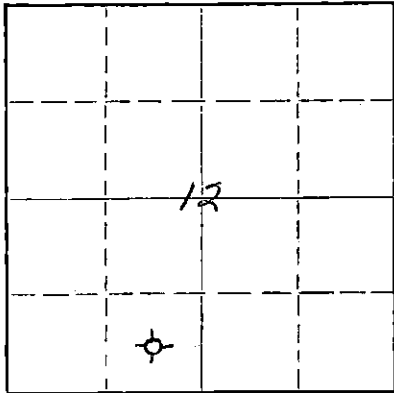


Give All Information Completely
Make Required Affidavit
Mail or Deliver Report to:
Conservation Division
State Corporation Commission
211 No. Broadway
Wichita, Kansas

WELL PLUGGING RECORD

NORTH



Locate well correctly on above
Section Plat

Seward County. Sec. 12 Twp. 33S Rge. (E) 34 (W)
Location as "NE/CNW%SW%" or footage from lines SE SW
Lease Owner Beacon Resources Corporation
Lease Name Hitch-Lee Well No. 1
Office Address Suite 1000 Century Plaza, Wichita, Kansas 67202
Character of Well (completed as Oil, Gas or Dry Hole) _____
Date well completed 12/15 19 71
Application for plugging filed 12/15 19 71
Application for plugging approved 12/15 19 71
Plugging commenced 12/15 19 71
Plugging completed 12/15 19 71
Reason for abandonment of well or producing formation DRY

If a producing well is abandoned, date of last production NA 19 _____
Was permission obtained from the Conservation Division or its agents before plugging was commenced? Yes

Name of Conservation Agent who supervised plugging of this well Edgar J. Eves, Sublette, Kansas
Producing formation NA Depth to top _____ Bottom _____ Total Depth of Well _____ Feet
Show depth and thickness of all water, oil and gas formations.

OIL, GAS OR WATER RECORDS

CASING RECORD

FORMATION	CONTENT	FROM	TO	SIZE	PUT IN	PULLED OUT
Sand		0'	124'			
Red Bed		124'	920'			
Red Bed & Sand		920'	1470'			
Red Bed & Anhydrite		1470'	1608'	8 5/8"	1608'	NA

Describe in detail the manner in which the well was plugged, indicating where the mud fluid was placed and the method or methods used in introducing it into the hole. If cement or other plugs were used, state the character of same and depth placed, from _____ feet to _____ feet for each plug set.

35 sacks cement from 1100' to 1000'
15 sacks cement from 20' to 0'

RECEIVED
STATE CORPORATION COMMISSION
MAR 16 1972
CONSERVATION DIVISION
Wichita, Kansas

(If additional description is necessary, use BACK of this sheet)

Name of Plugging Contractor Rine Drilling Company, Inc.
Address Suite 600-300 West Douglas, Wichita, Kansas 67202

STATE OF KANSAS, COUNTY OF SEDGWICK, ss.
R.M. Green (employee of owner) or (~~AGENT OR REPRESENTATIVE~~) of the above-described well, being first duly sworn on oath, says: That I have knowledge of the facts, statements, and matters herein contained and the log of the above described well as filed and that the same are true and correct. So help me God.

(Signature) R.M. Green
Suite 600-300 West Douglas, Wichita, Kansas
(Address)

Subscribed and sworn to before me this 7th day of March, 1972

My commission expires October 31, 1975

Carol J. Hladik
Carol J. Hladik Notary Public.



SE SW
SECTION 12-33S-34W
SEWARD COUNTY, KANSAS

HITCH-LEE WELL NO. 1

CONTRACTOR: RINE DRILLING CO., INC.

STARTED: DECEMBER 8, 1971

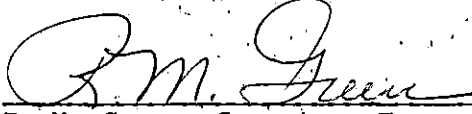
COMPLETED: DECEMBER 15, 1971

L O G

Sand	0'	-	608'	Totco - 1/4° @ 185'; 1/2° @ 480'; 1/2° @ 608'
Red Bed	608'	-	1470'	
Red Bed & Sand	1470'	-	1608'	Totco - 1° @ 1608'. Run 41 jts. of 8 5/ csg. Cem. w/550 sx. +3% cc HLW. Follow w/200 sx. common +3% cc
Red Bed & Anhydrite	1608'	-	1634'	
Anhydrite	1634'	-	2260'	
Shale	2260'	-	2624'	Totco - 3/4° @ 2442'
Lime & Shale	2624'	-	4162'	Totco - 1 1/4° @ 3150'
Lime	4162'	-	4275'	TD - Spot 35 sx. - Plug @ 1100'-1000' Spot 15 sx. - Plug @ 20'-0'

STATE OF KANSAS)
COUNTY OF SEDGWICK) ss

I, R. M. Green, do hereby certify that the above is a true and accurate log of the Hitch-Lee Well No. 1, located SE of SW of Section 12-33S-34W, Seward County, Kansas.



R. M. Green, Secretary-Treasurer

Subscribed and sworn to before me this 17th day of December, 1971.



My commission expires: 6/17/73

RECEIVED
STATE CORPORATION COMMISSION
MAR 16 1972
CONSERVATION DIVISION
Wichita, Kansas


T. W. Walker, Notary Public