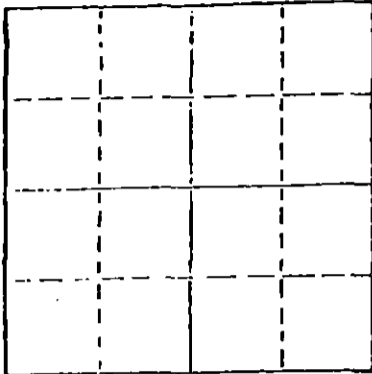


STATE OF KANSAS
STATE CORPORATION COMMISSION

WELL PLUGGING RECORD

Give All Information Completely
Make Required Affidavit
Mail or Deliver Report to
Conservation Division
State Corporation Comm.
245 North Water
Wichita, KS 67202

Sumner County, Sec. 14 Twp. 30 Rge. 2W E/W
Location as "NE/CNW 1/4 SW 1/4" or footage from lines
SE NE NE
Lease Owner Hummon Oil Company
Lease Name Sparr #1 Well No.
Office Address Wichita, Kansas 67202
Character of Well (Completed as Oil, Gas or Dry Hole)



Locate well correctly on above
Section Flat

Date Well completed 19
Application for plugging filed 19
Application for plugging approved 19
Plugging commenced 6/17/78 19
Plugging completed 6/27/78 19
Reason for abandonment of well or producing formation
depleted.

If a producing well is abandoned, date of last production 19

Was permission obtained from the Conservation Division or
its agents before plugging was commenced? yes

Name of Conservation Agent who supervised plugging of this well Barnett
Producing formation Depth to top Bottom Total Depth of Well 3758
Show depth and thickness of all water, oil and gas formations.

OIL, GAS OR WATER RECORDS

CASING RECORD

FORMATION	CONTENT	FROM	TO	SIZE	PUT IN	PULLED OUT
				8-5/8	252	none
				5 1/2"	3754	3102

Describe in detail the manner in which the well was plugged, indicating where the mud fluid was placed and the method or methods used in introducing it into the hold. If cement or other plugs were used, state the character of same and depth placed, from feet to feet for each plug set.

Sanded to 3700' and loaded hole with water. Shot pipe at 3344', 3278', 3209', 3142', 3080', pulled 96 joints. Bailed hole to 265', set rock bridge and ran 4 yards ready mix.

PLUGGING COMPLETE.

RECEIVED
STATE CORPORATION COMMISSION

JUL 06 1978

(If additional description is necessary, use BACK of this sheet)

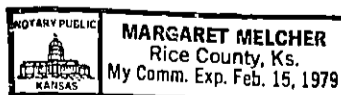
Name of Plugging Contractor VOTH CASING PULLING
CHASE, KANSAS
Wichita, Kansas

STATE OF KANSAS COUNTY OF RICE, ss.
WALTER VOTH (employee of owner) or (owner or operator)
of the above-described well, being first duly sworn on oath, says: That I have knowledge of the facts, statements, and matters herein contained and the log of the above-described well as filed and that the same are true and correct. So help me God.

(Signature) Walter Voth
CHASE, KANSAS (Address)

SUBSCRIBED AND SWORN TO before me this 30th day of June, 19 78

My commission expires



Margaret Melcher
Notary Public.

WELL LOG
Sparr #1
SE NE NE, 14-30S-2W
Sumner County, Kansas

FROM

TO

Elevation: 1338' K.B.

0	30	Top soil-Clay
30	205	Shale and lime
205	284	Shale and shells
284	495	Shale and andyrite
495	3022	Shale and lime
3022	3045	Shale
3045	3290	K C Lime
3290	3483	Lime and shale
3483	3631	Lime
3631	3748	Lime and shale
3748	3758	Lime
3758		Total Depth

Sumner Oil, Inc.
Sparr

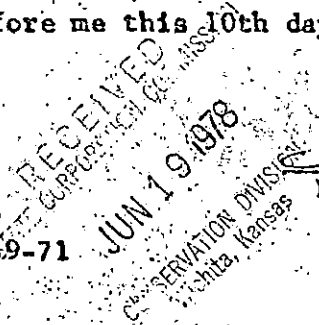
STATE OF KANSAS

COUNTY OF BARTON ss

T. D. Sweetman, President of Sweetman Drilling, Inc., being first duly sworn on oath says: That I have knowledge of the facts, statements and matters herein contained and the log of the above described well as filed and that the same are true and correct.

T. D. Sweetman
T. D. Sweetman

Subscribed and sworn before me this 10th day of March, 1969.



Reata L. Boyd
Notary Public Barton County