

15-191-20115-0000

STATE OF KANSAS  
STATE CORPORATION COMMISSION  
200 Colorado Derby Building  
Wichita, Kansas 67202

WELL PLUGGING RECORD  
K.A.R.-82-3-117

API NUMBER 1-24-88  
LEASE NAME Meredith  
WELL NUMBER 1  
4950 Ft. from S Section Line  
4950 Ft. from E Section Line  
SEC. 13 TWP 30S RGE. 2 (X) or (W)  
COUNTY Sumner  
Date Well Completed 1-24-69  
Plugging Commenced 7-26-88  
Plugging Completed 7-27-88

TYPE OR PRINT  
NOTICE: Fill out completely  
and return to Cons. Div.  
office within 30 days.

LEASE OPERATOR HUMMON CORPORATION  
ADDRESS 400 ONE MAIN PLACE WICHITA, KS 67202  
PHONE# (316) 263-8521 OPERATORS LICENSE NO. 5050

Character of Well oil  
(Oil, Gas, D&A, SWD, Input, Water Supply Well)

Did you notify the KCC District Office prior to plugging this well? yes  
Which KCC Office did you notify? Wichita  
Is ACO-1 filed? N/A If not, is well log attached? Yes

Producing Formation KC Depth to Top 3034 Bottom 3170 T.D. 4165

Show depth and thickness of all water, oil and gas formations. P.B. t.d. 3210

OIL, GAS OR WATER RECORDS DIVISION 8-4-88 CASING RECORD

Formation	Content	From	To	Size	Put In	Pulled out
	<u>4 1988</u>	<u>surface</u>	<u>252</u>	<u>8 5/8"</u>	<u>252'</u>	<u>none</u>
	<u>AUG</u>	<u>surface</u>	<u>3808</u>	<u>5 1/2"</u>	<u>3808'</u>	<u>1870'</u>

Describe in detail the manner in which the well was plugged, indicating where the mud fluid was placed and the methods or methods used in introducing it into the hole. If cement or other plugs were used, state the character of same and depth placed, from feet to feet each set.  
Sand back to 2980'. Dumped 5 sks cement w/dump bailer. Shot pipe off @ 1870'  
Pulled pipe Bailed down to 310' built Rock bridge. Ready mix to surface.

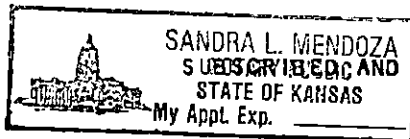
(If additional description is necessary, use BACK of this form.)

Name of Plugging Contractor Gressel Corporation License No. 5822  
Address P.O. Box 322 Haysville, KS 67060

STATE OF Kansas COUNTY OF Sedgwick, ss.

Byron E. Hummon, Jr. (Operator) of above-described well, being first duly sworn on oath, says: That I have knowledge of the facts, statements, and matters herein contained and the log of the above-described well as filed that the same are true and correct, so help me God.

(Signature) [Signature]  
(Address) 400 One Main Place, Wichita, KS 67202



SWORN TO before me this 3rd day of August, 19 88

[Signature]  
Notary Public

My Commission Expires: February 13, 1990

15-191-20115-0000

WELL LOG  
Meredith #1  
NW NW NW 13-30S-2W  
Sumner County, Kansas

FROM	TO	
0	15	Soil and clay
153	3025	Shale and lime
3025	3245	KC Lime
3245	3737	Lime and shale
3737	4056	Miss. Lime
4056	4085	Lime and shale
4085	4158	Shale and shells
4158	4165	Sand
4165		Total Depth

STATE OF KANSAS


COUNTY OF BARTON ss

T. D. Sweetman, President of Sweetman Drilling, Inc., being first duly sworn on oath says: That I have knowledge of the facts, statements and matters herein contained and the log of the above described well as filed and that the same are true and correct.

*T. D. Sweetman*  
\_\_\_\_\_  
T. D. Sweetman

Subscribed and sworn before me this 28th day of January, 1969.

*Beata L. Boyd*  
Notary Public  
RECEIVED  
BARTON COUNTY COMMISSION



JUL 11 1969

CONSERVATION DIVISION  
Wichita, Kansas

WELL LOG  
Meredith #1  
NW NW NW 13-30S-2W  
Sumner County, Kansas

<u>FROM</u>	<u>TO</u>	
0	15	Soil and clay
155	3025	Shale and lime
3025	3245	KC Lime
3245	3737	Lime and shale
3737	4056	Miss. Lime
4056	4085	Lime and shale
4085	4158	Shale and shells
4158	4165	Sand
4165		Total Depth

RECEIVED  
STATE CORPORATION COMMISSION

AUG - 4 1988

STATE OF KANSAS


CONSERVATION DIVISION  
Wichita, Kansas

COUNTY OF BARTON ss

T. D. Sweetman, President of Sweetman Drilling, Inc., being first duly sworn on oath says: That I have knowledge of the facts, statements and matters herein contained and the log of the above described well as filed and that the same are true and correct.

  
T. D. Sweetman

Subscribed and sworn before me this 28th day of January, 1969.

  
Notary Public Barton County

My Commission Expires 5-9-71

