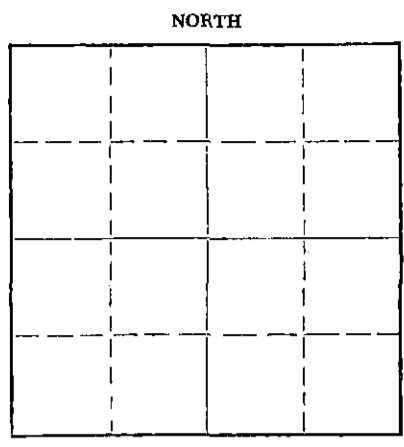


15-191-00176-0000

STATE OF KANSAS
STATE CORPORATION COMMISSION
Give All Information Completely
Make Required Affidavit
Mail or Deliver Report to:
Conservation Division
State Corporation Commission
211 No. Broadway
Wichita, Kansas

WELL PLUGGING RECORD

Sumner County, Sec. 11 Twp. 30S Rge. 2W (X) (W)
Location as "NE/CNW/SW" or footage from lines SE SE SE
Lease Owner Leslie Oil Company
Lease Name McLaughlin Well No. 1
Office Address 542 Petroleum Building, Wichita, Kansas
Character of Well (completed as Oil, Gas or Dry Hole) Dry Hole
Date well completed 6-2-62 19
Application for plugging filed 6-2-62 19
Application for plugging approved 6-2-62 19
Plugging commenced 6-2-62 19
Plugging completed 6-2-62 19
Reason for abandonment of well or producing formation Dry Hole



Locate well correctly on above Section Plat

If a producing well is abandoned, date of last production 19
Was permission obtained from the Conservation Division or its agents before plugging was commenced? yes

Name of Conservation Agent who supervised plugging of this well Mr. Harold Huff, Winfield, Kansas
Producing formation Depth to top Bottom Total Depth of Well 3770 Feet
Show depth and thickness of all water, oil and gas formations.

OIL, GAS OR WATER RECORDS

CASING RECORD

FORMATION	CONTENT	FROM	TO	SIZE	PUT IN	PULLED OUT
				8 5/8"	485'	None

Describe in detail the manner in which the well was plugged, indicating where the mud fluid was placed and the method or methods used in introducing it into the hole. If cement or other plugs were used, state the character of same and depth placed, from feet to feet for each plug set.

1st Plug @ 400' with 1/2 sack of hulls & 15 sacks of cement.

2nd Plug @ 40' with 1/2 sack of hulls & 10 sacks of cement

RECEIVED
STATE CORPORATION COMMISSION

JUN 6 1962
6-6-62
CONSERVATION DIVISION
Wichita, Kansas

(If additional description is necessary, use BACK of this sheet)

Name of Plugging Contractor
Address

STATE OF KANSAS, COUNTY OF BARTON, ss.
Byron Johnson (employee of owner) or (owner or operator) of the above-described well, being first duly sworn on oath, says: That I have knowledge of the facts, statements, and matters herein contained and the log of the above-described well as filed and that the same are true and correct. So help me God.

(Signature) Byron Johnson
P. O. Box 486, Great Bend, Kansas
(Address)

SUBSCRIBED AND SWORN to before me this 5th day of June, 1962

My commission expires April 1, 1963

Ulanda Nichols
Ulanda Nichols Notary Public.



DRILLER'S LOG


COMPANY: Leslie Oil Company
 CONTRACTOR: LEBEN DRILLING, INC.
 FARM: MCLAUGHLIN #1
 LOCATION: SE SE SE Sec. 11-30S-2W
 SUMNER COUNTY, KANSAS
 COMMENCED: 5-21-62
 COMPLETED: 6-2-62

0	145	Surface Soil, Shale & Shells
145	255	Shells & Shale
255	445	Shale & Lime Streaks
445	485	Shale & Shells
485	490	Shale & Lime
490	515	Anhydrite
515	570	Shale & Streaks
570	890	Shale & Shells
890	1085	Shale
1085	1320	Shale & Shells
1320	1580	Shale & Lime
1580	2075	Shale
2075	3085	Shale & Lime
3085	3160	Lime & Shale
3160	3275	Lime
3275	3368	Lime & Shale
3368	3423	Lime
3423	3725	Lime & Shale
3725	3745	Core #1
3745	3765	Core #2
3765	3767	Lime
3767	3770	Lime
	<u>3770</u>	<u>Rotary Total Depth - D. & A.</u>

RECEIVED
 STATE CORPORATION COMMISSION
 JUN 6 1962
 CONSERVATION DIVISION
 Wichita, Kansas


Set 8 5/8" used surface casing @ 485' with Halliburton Basket @ 228'. Bottom stage cemented with 275 sacks of Globe Quickset. Top Stage cemented with 150 sacks through 1" pipe.

I, Byron Johnson, do hereby certify that the above and foregoing is a true and correct copy of the log of the McLaughlin #1, located SE SE SE of Section 11, Township 30 South, Range 2 West, Sumner County, Kansas as reflected by the files of Leben Drilling, Inc.


 Byron Johnson

STATE OF KANSAS)
) SS
 COUNTY OF BARTON)

Subscribed and sworn to before me, a Notary Public, in and for Barton County, Kansas, this 5th day of June, 1962.


 Ulanda Nichols

My Commission Expires:
 April 1, 1963