

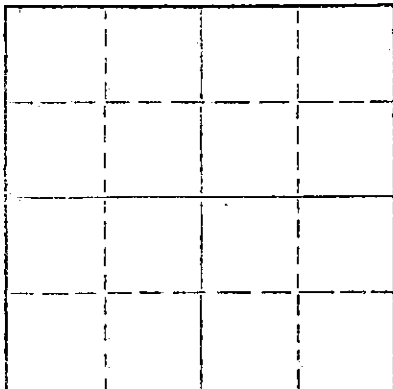
STATE OF KANSAS
STATE CORPORATION COMMISSION

15-129-20150-0000

Form CP-4

Give All Information Completely
Make Required Affidavit
Mail or Deliver Report to:
Conservation Division
State Corporation Commission
P. O. Box 17027
Wichita, Kansas 67217
NORTH

WELL PLUGGING RECORD



Locate well correctly on above Section Plat

Morton County. Sec. 7 Twp. 31S Rge. (E) 42 (W)
Location as "NE/CNWSW" or footage from lines 1760' FEL & 800' fSL
Lease Owner Terra Resources, Inc
Lease Name Hanke Well No. 1
Office Address Drawer C Great Bend, Kansas 67530
Character of Well (completed as Oil, Gas or Dry Hole) Dry Hole
Date well completed 6-28-74
Application for plugging filed 6-28-19 74
Application for plugging approved 6-28-19 74
Plugging commenced 6-28-19 74
Plugging completed 6-28-74-19 74
Reason for abandonment of well or producing formation Dry Hole

If a producing well is abandoned, date of last production 19
Was permission obtained from the Conservation Division or its agents before plugging was commenced? Yes

Name of Conservation Agent who supervised plugging of this well Ed Eaves
Producing formation _____ Depth to top _____ Bottom _____ Total Depth of Well _____ Feet
Show depth and thickness of all water, oil and gas formations.

OIL, GAS OR WATER RECORDS

CASING RECORD

FORMATION	CONTENT	FROM	TO	SIZE	PUT IN	PULLED OUT

Describe in detail the manner in which the well was plugged, indicating where the mud fluid was placed and the method or methods used in introducing it into the hole. If cement or other plugs were used, state the character of same and depth placed, from _____ feet to _____ feet for each plug set.

1st plug 2900' w/100 sx
2nd plug 1000' w/35 sx
3rd plug 40' w/15 sx

STATE RECEIVED
CONSERVATION COMMISSION
JUL 16 1974
Wichita, Kansas

(If additional description is necessary, use BACK of this sheet)
Name of Plugging Contractor HOWCO
Address Box 112 Liberal, Kansas 67901

STATE OF KANSAS COUNTY OF SEDGWICK, ss.
James R. Daniels (employee of owner) or (owner or operator) of the above-described

well, being first duly sworn on oath, says: That I have knowledge of the facts, statements, and matters herein contained and the log of the above-described well as filed and that the same are true and correct. So help me God.

(Signature) James R. Daniels
JAMES R. DANIELS 617 Union Center
(Address) Wichita, Kansas 67202

Subscribed and sworn to before me this 11th day of July, 1974

CAROLYN TJADEN, Notary Public
My Commission Expires Sept. 5, 1976

Carolyn Tjaden
Notary Public.

WELL LOG

15-129-20150 0000

COMPANY Terra Resources, Inc.

SEC. 7 T. 31S R. 42W
LOC. 1760' FEL & 800' FSL

FARM HANKE NO. 1


RIG. NO. 14

TOTAL DEPTH 5800'

COUNTY Morton
KANSAS

COMM. 6-12-74

COMP. 6-28-74



CONTRACTOR Murfin Drilling Company

CASINO

20 10
15 8 5/8' @1528' w/800 sx
12 6
13 5

ELEVATION

PRODUCTION Dry Hole

FIGURES INDICATE BOTTOM OF FORMATIONS


Shale & sand	0 - 460
Clay & sand	460-725
Sand & shale	725-1100
Lime & sand	1100-1350
Sand-Shale-Anhy	1350-1529
Sand & shale	1529-1665
Shale	1665-2165
Red bed	2165-2365
Shale & lime	2365-5130
Shale (morrow)	5130-5305
Lime & shale	5305-5492
Lime	5492-5800
TD	5800

RECEIVED
STATE CORPORATION COMMISSION
JUL 16 1974
CONSERVATION DIVISION
Wichita, Kansas

State of Kansas
County of Sedgwick } ss:

I, James R. Daniels of the Murfin Drilling Company

upon oath state that the above and foregoing is a true and correct copy of the log of the Hanke #1 well.



James R. Daniels
James R. Daniels
Subscribed and sworn to before me this 11th day of July 19 74
Carolyn Tjaden
NOTARY PUBLIC

CAROLYN TJADEN, Notary Public
My Commission Expires Sept. 5, 1976