

STATE OF KANSAS
STATE CORPORATION COMMISSION
200 Colorado Derby Building
Wichita, Kansas 67202

WELL PLUGGING RECORD
K.A.R.-82-3-117

API NUMBER 15-175-00489-600

LEASE NAME FEDERAL FARM MORTGAGE
GU / D /

WELL NUMBER 1

 Ft. from S Section Line

 Ft. from E Section Line

SEC. 26 TWP. 31S RGE. 33 (E) or (W)

COUNTY SEWARD

Date Well Completed 10/53

Plugging Commenced 5/20/94

Plugging Completed 5/20/94

TYPE OR PRINT
NOTICE: Fill out completely
and return to Cons. Div.
office within 30 days.

LEASE OPERATOR AMOCO PRODUCTION COMPANY

ADDRESS P O BOX 800, ROOM 925, DENVER, CO 80201

PHONE# (303) 830-5130 OPERATORS LICENSE NO. 5952

Character of Well GAS

(Oil, Gas, D&A, SWD, Input, Water Supply Well)

The plugging proposal was approved on (date)

by STEVE DURRANT (KCC District Agent's Name).

Is ACO-1 filed? YES If not, is well log attached?

Producing Formation CHASE Depth to Top 2628 Bottom 2725 T.D. 2725

Show depth and thickness of all water, oil and gas formations.

OIL, GAS OR WATER RECORDS

CASING RECORD

Formation	Content	From	To	Size	Put in	Pulled out
SURFACE				8 5/8"	580	

Describe in detail the manner in which the well was plugged, indicating where the mud fluid was placed and the method or methods used in introducing it into the hole. If cement or other plugs were used, state the character of same and depth placed, from feet to feet each set.
copy attached

(If additional description is necessary, use BACK of this form.)
Name of Plugging Contractor HALLIBURTON License No.

Address

NAME OF PARTY RESPONSIBLE FOR PLUGGING FEES: AMOCO PRODUCTION COMPANY

STATE OF COLORADO COUNTY OF DENVER, ss.

(Employee of Operator) or (Operator) of above-named well, being first duly sworn on oath, says: That I have knowledge of the facts, state of mind and matters herein contained and the log of the above-described well as filed that they are true and correct, so help me God.

(Signature) Joe Endrey

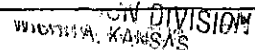
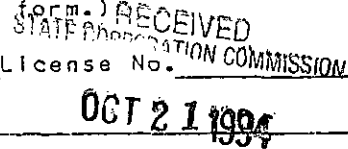
(Address)

SUBSCRIBED AND SWORN TO before me this 14th day of October, 19 94

Lucas Castilleja
Notary Public

My Commission Expires 6/27/98

Commission Expires: 6/27/98



15-175-60489-0000

Mid-Continent PBU Completion

File: DWB- -400.1

Operating Center Foreman: Kelly Gindlesberger Date: 4/12/94

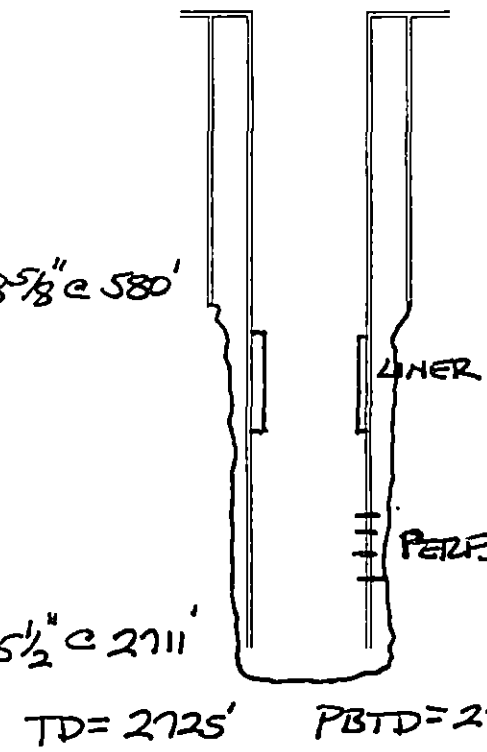
Type of Operation: Plug and Abandonment

Lease and Well Name: Federal Farms GU "D" No. 1
Field: Hugoton
Formation: Chase
Location: Sec 26, T-31-S, R-33-W, Seward County, Kansas
Elevation: 2866' Ref Pt: KB
TD: 2725' PBTD: 2725'
Surface Csg: 8.625", 26# CSA: 580'
Production Csg: 5.5", 14# CSA: 2711'
Liner: 4.0", 11.6# at 1558'-1767'

Purpose: To PxA subject well.

WELLBORE SKETCH

PROCEDURE



1. TOH with tbg, rods, and pump.
2. Set 50' cement plug at 2500'.
3. Circulate hole with 9 ppg mud (36 visc.)
4. Set cement plug from 650' to 350'.
5. Set cement plug from 55'-5'.
6. Cut off casing 5' below ground and weld on steel cap with lease identification.
7. Restore location.

RECEIVED
CORPORATION COMMISSION

OCT 21 1994

Prepared By: Ed Long
CORPORATION DIVISION
WICHITA, KANSAS

Approved By:

Distribution:

- * Ellen Hartzler - Rm. 925
- K. Gindlesberger - Ulysses
- B. Y. Roundtree - Rm. 927
- R. Jenisch - Ulysses
- J. Doerschlag - Ulysses

* Original to Ellen Hartzler who will send to wellfiles.

Mid-Continent PBU Completion

File: DWB- -400.1

Operating Center Foreman: Kelly Gindlesberger Date: 4/12/94

Type of Operation: Plug and Abandonment

Lease and Well Name: Federal Farms GU "D" No. 1

Field: Hugoton

Formation: Chase

Location: Sec 26, T-31-S, R-33-W, Seward County, Kansas

Elevation: 2866' Ref Pt: KB

TD: 2725' PBSD: 2725'

Surface Csg: 8.625", 26# CSA: 580'

Production Csg: 5.5", 14# CSA: 2711'

Liner: 4.0", 11.6# at 1558'-1767'

RECEIVED
KANSAS CORPORATION COMMISSION

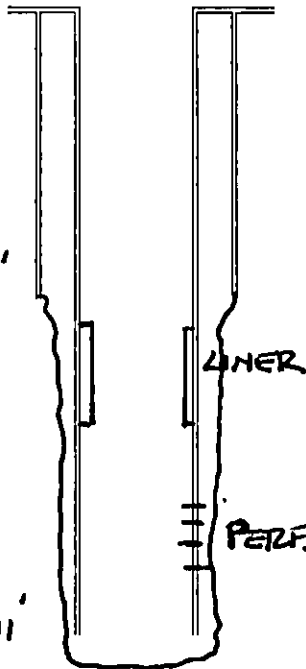
Purpose: To PxA subject well.

MAY 23 1994

WELLBORE SKETCH


PROCEDURE

CONSERVATION DIVISION
WICHITA, KS



1. TOH with tbg, rods, and pump.
2. Set 50' cement plug at 2500'.
3. Circulate hole with 9 ppg mud (36 visc.)
4. Set cement plug from 650' to 350'.
5. Set cement plug from 55'-5'.
6. Cut off casing 5' below ground and weld on steel cap with lease identification.
7. Restore location.

Prepared By: Ed Long

Approved By: 

Distribution:

- * Ellen Hartzler - Rm. 925
- K. Gindlesberger - Ulysses
- B. Y. Roundtree - Rm. 927
- R. Jenisch - Ulysses
- J. Doerschlag - Ulysses

* Original to Ellen Hartzler who will send to wellfile

RECEIVED
MAY 16 1994
CONSERVATION DIVISION
WICHITA, KS