

15-119-20449.00-00

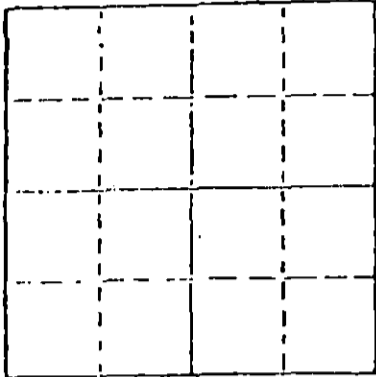
STATE OF KANSAS
STATE CORPORATION COMMISSION

WELL PLUGGING RECORD

Give All Information Completely
Make Required Affidavit
Mail or Deliver Report to
Conservation Division
State Corporation Comm.
245 North Water
Wichita, KS 67202

Meade County, Sec. 4 Twp. 32 Rge. 29 E/W
Location as "NE/CNW{SW}" or footage from lines

Lease Owner Calvin Exploration, Inc.
Lease Name Demmitt Well No. 1
Office Address Denver, Colorado
Character of Well (Completed as Oil, Gas or Dry Hole) dry hole



Locate well records on above Section Map

Date Well completed 12-19 1980
Application for plugging filed same 19
Application for plugging approved same 19
Plugging commenced same 19
Plugging completed same 19
Reason for abandonment of well or producing formation dry

If a producing well is abandoned, date of last production 19

Was permission obtained from the Conservation Division or its agents before plugging was commenced? yes

Name of Conservation Agent who supervised plugging of this well Balt Hazor
Producing formation _____ Depth to top _____ Bottom _____ Total Depth of Well 5800
Show depth and thickness of all water, oil and gas formations.

OIL, GAS OR WATER RECORDS

CASING RECORD

FORMATION	CONTENT	FROM	TO	SIZE	PUT IN	PULLED OUT
	Surface casing	0	1594	8 5/8	1594	none

Describe in detail the manner in which the well was plugged, indicating where the mud plug was placed and the method or methods used in introducing it into the hole. If cement or other plugs were used, state the character of same and depth placed, from _____ feet to _____ feet for each plug set.

Plugged with 60 sacks at 1600', 20 sacks at 750 feet, 10 sacks at 40 feet and 5 sacks in rat hole. Job completed 12-19-80 at 4:30 PM

(If additional description is necessary, use BACK of this sheet)

Name of Plugging Contractor Search Drilling Co.

STATE OF Kansas COUNTY OF Sedgwick, ss.
W. G. Dressen (employee of owner) or (owner or operator)

of the above-described well, being first duly sworn on oath, says: That I have knowledge of the facts, statements, and matters herein contained and the log of the above-described well is filed and that the same are true and correct. So help me God.

(Signature) [Signature]
Wichita, Kansas

SUBSCRIBED AND SWORN TO before me this 23rd day of December, 1980

[Signature]
Maxine Dressen Notary Public.

My commission expires February 22 1981



RECEIVED
STATE CORPORATION COMMISSION
12-29-80
DEC 29 1980

CONSERVATION DIVISION
Wichita, Kansas

15-119-20449-00-00

DRILLERS LOG

DEMITT 1-33

CASING RECORD:
8 5/8" set at 1594'
with 750 sack cement

OPERATOR: Calvin Exploration, Inc.

DESCRIPTION:
33-315-29W
Section 4-32S-29W
Meade County,
Kansas

TOTAL DEPTH:
5800'

CONTRACTOR: Search Drilling Co.


COMMENCED: December 4, 1980

COMPLETED: December 20, 1980

<u>FORMATION</u>	<u>FROM</u>	<u>TO</u>	<u>REMARKS</u>
Sand & Clay	0	510	
Red Bed	510	1095	
Red Bed and Lime	1095	1603	
Lime and Shale	1603	5800	
Rotary Total Depth	5800		D&A

I certify that this is a true and correct copy of the above log to the best of my knowledge.


SEARCH DRILLING CO.


W. G. Dressen

Subscribed and sworn to before me this 23 rd day of December, 1980.

My appointment expires:

February 22, 1981


Maxine Dressen Notary Public

MAXINE DRESSEN
NOTARY PUBLIC
12-22-80

RECEIVED
STATE CONSERVATION COMMISSION
12-29-80
DEC 29 1980

CONSERVATION DIVISION
Wichita, Kansas