

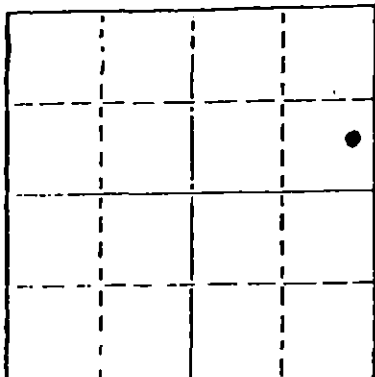
STATE OF KANSAS  
STATE CORPORATION COMMISSION

15-025-203(3-0000)

WELL PLUGGING RECORD

Give All Information Completely  
Make Required Affidavit  
Mail or Deliver Report to  
Conservation Division  
State Corporation Comm.  
245 North Water  
Wichita, KS 67202

Clark County, Sec. 3 Twp. 31S Rge. 24 E/W  
Location as "NE/CNW $\frac{1}{4}$ SW $\frac{1}{4}$ " or footage from lines  
1980' FNL and 330' FEL  
Lease Owner Mid-Continent Energy Corporation  
Lease Name McFadden Well No. #1  
Office Address 712-120 Bldg. Wichita, Kansas 67202  
Character of Well (Completed as Oil, Gas or Dry Hole)



Dry Hole  
Date Well completed August 18, 1979  
Application for plugging filed August 18, 1979  
Application for plugging approved August 22, 1979  
Plugging commenced August 18, 1979  
Plugging completed August 18, 1979  
Reason for abandonment of well or producing formation

Dry Hole  
If a producing well is abandoned, date of last production  
N/A 19

Was permission obtained from the Conservation Division or its agents before plugging was commenced? Yes

Name of Conservation Agent who supervised plugging of this well Bill Owens  
Producing formation N/A Depth to top N/A Bottom N/A Total Depth of Well 5654'  
Show depth and thickness of all water, oil and gas formations.

OIL, GAS OR WATER RECORDS

CASING RECORD

FORMATION	CONTENT	FROM	TO	SIZE	PUT IN	PULLED OUT
Nippewalla Group	SS, Sh, Gypsum	0'	518'	8-5/8"	518'	None

Describe in detail the manner in which the well was plugged, indicating where the mud fluid was placed and the method or methods used in introducing it into the hold. If cement or other plugs were used, state the character of same and depth placed, from feet to feet for each plug set. Heavy mud in hole from TD (5654) to 700', 40 sack cement plug; Mud to 510', 40 sack cement plug, mud to 40', 12 sacks hulls and plug, Bridged-12 sacks cement to base of cellar. Used 3 sacks of cement to plug RAT hole, 2 sacks of cement to plug mouse hole.

RECEIVED  
STATE CORPORATION COMMISSION  
12-5-79  
DEC - 5 1979  
CONSERVATION DIVISION  
Wichita, Kansas

(If additional description is necessary, use BACK of this sheet)

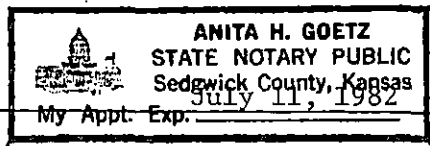
Name of Plugging Contractor Venture Drilling, Inc.

STATE OF Kansas COUNTY OF Sedgwick, ss.  
Richard L. Bradford (employee of owner) or (owner or operator)  
of the above-described well, being first duly sworn on oath, says: That I have knowledge of the facts, statements, and matters herein contained and the log of the above-described well as filed and that the same are true and correct. So help me God.

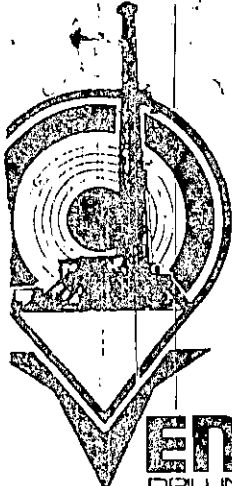
(Signature) Richard L. Bradford  
120 S. Market, Suite 712, Wichita, KS 67202  
(Address)

SUBSCRIBED AND SWORN TO before me this 6th day of November, 1979

My commission expires



Anita H. Goetz  
Anita H. Goetz Notary Public.



**VENTURE**  
DRILLING  
INCORPORATED

WELL LOG

15-025-20313-0000

SUITE 1625 KSB&T BLDG. 125 NORTH MARKET WICHITA, KANSAS 67202 (316) 267-1550

McFADDEN #1  
1980' FNL & 330' FEL Sec. 3-T31S-R24W  
Clark County, Kansas

Ardrey Prospect  
Ground Level: 2545'  
Kelly Bushing: 2559'

Owner:  
Mid-Continent Energy Corporation  
120 Building, Suite 712  
Wichita, Kansas 67202

Rotary Drilling Contractor:  
Venture Drilling, Inc.  
Suite 1625, KSB&T Building  
Wichita, Kansas 67202

Commenced: August 3, 1979  
Completed: August 18, 1979

Total Depth 5654'

-----

LOG

CASING RECORD

0'-	121	
121'-	224	
224'-	496	Red Bed
496'-	518	
518'-	1050	Red Bed
1050'-	1699	Red Bed & Shale
1699'-	2104'	Shale & Lime
2104'-	2460'	Lime & Shale
2460'-	2615'	
2615'-	2820'	Shale & Lime
2820'-	3042'	Lime & Shale
3042'-	3222'	
3222'-	3327'	Lime & Shale
3327'-	3537'	Lime & Shale
3537'-	3780'	
3780'-	4000'	Lime & Shale
4000'-	4130'	Lime & Shale
4130'-	4138'	Lime & Shale
4138'-	4248'	Lime & Shale
4248'-	4290'	Lime & Shale
4290'-	4575'	Lime & Shale
4575'-	4725'	Lime & Shale
4725'-	4880'	Lime & Shale
4880'-	5010'	Lime & Shale
5010'-	5062'	Lime & Shale
5062'-	5125'	Lime & Shale
5125'-	5225'	Lime & Shale
5225'-	5300'	Lime & Shale
5300'-	5318'	Lime & Shale
5318'-	5410'	Lime & Shale
5410'-	5485'	Lime & Shale
5485'-	5530'	Lime & Shale
5530'-	5600'	Lime & Shale
5600'-	5615'	Lime & Shale
5615'-	5654'	Lime & Shale
5654'-		T.D.

Set surface casing with 13jts of new 23# 8 5/8" casing at 518' w/360 sks. of 60-40 with 3% CC and 2% gel.  
Plug down at 5:17 A.M. 8-5-79

RECEIVED  
STATE CORPORATION COMMISSION  
DEC - 5 1979  
CONSERVATION DIVISION  
Wichita, Kansas

5260' circ. for samples, lost circ @5:45P.M.

5260' circ for samples, lost circ @5:45P.M.

5300' circ for samples, come out of hole for DST#1

5460' circ for samples

5485' circ for DST#2

5654' cch @3:00 P.M. for log

5654' WOM

I, James G. Collins, verify that this is a true and correct copy of the above referenced well log on the McFadden #1. October 8, 1979

*James G. Collins*  
James G. Collins

Plugged 5/18/79 @ 12:00 P.M.  
Sun Cement - Great Bend  
Mud from T.D. to 700' 40sks.cmt plug  
Mud to 510'-40sks.cmt plug  
Mud to 40'-12sks.hulls & plug,  
Bridged- 12sks to base of celler,  
Completed 12:00 P.M.

STATE OF KANSAS  
COUNTY OF SEDGWICK

Before me, the undersigned, a Notary Public, within and for said county and state, on the 8th day of October, 1979 personally appeared James G. Collins to me personally known to be the identical person who executed the within and foregoing instrument and acknowledged to me that he executed the same as his free and voluntary act and deed for the purposes therein set forth.

IN WITNESS WHEREOF, I have hereunto set my hand and official seal the day and year last above written.

**BRENDA C. STRATTON**  
STATE NOTARY PUBLIC  
Sedgwick County, Kansas  
My Appt. Exp. 9/26/83

*Brenda C. Stratton*  
Brenda C. Stratton