

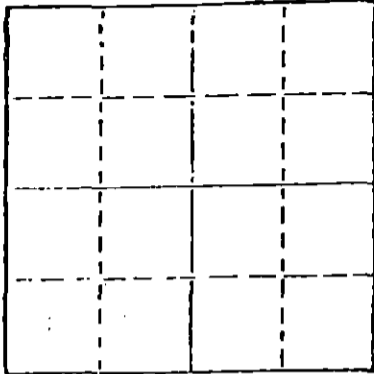
15-025-20174-0000

STATE OF KANSAS
STATE CORPORATION COMMISSION

WELL PLUGGING RECORD

Give All Information Completely
Make Required Affidavit
Mail or Deliver Report to
Conservation Division
State Corporation Comm.
245 North Water
Wichita, KS 67202

Clark County, Sec. 9 Twp. 31SRge. 24W E/W
Location as "NE/CNW $\frac{1}{4}$ SW $\frac{1}{4}$ " or footage from lines C NE NE



Locate well correctly on above
Section Plot

Lease Owner Imperial Oil Co.
Lease Name Cossman Well No. 1-9
Office Address 720 4th Financial Ctr., Wichita
Character of Well (Completed as Oil, Gas or Dry Hole) Dry Hole

Date Well completed October 16, 1977
Application for plugging filed 1977
Application for plugging approved 1977
Plugging commenced October 16, 1977
Plugging completed October 16, 1977
Reason for abandonment of well or producing formation Dry Hole

If a producing well is abandoned, date of last production 19

Was permission obtained from the Conservation Division or its agents before plugging was commenced? Yes

Name of Conservation Agent who supervised plugging of this well Leo Massey of Hays
Producing formation Depth to top Bottom Total Depth of Well 15560'
Show depth and thickness of all water, oil and gas formations.

OIL, GAS OR WATER RECORDS

CASING RECORD

FORMATION	CONTENT	FROM	TO	SIZE	PUT IN	PULLED OUT
	Surface	0	675'	8-5/8"	675'	None
	Casing					

Describe in detail the manner in which the well was plugged, indicating where the mud fluid was placed and the method or methods used in introducing it into the hold. If cement or other plugs were used, state the character of same and depth placed, from feet to feet for each plug set.

Plugged Hole w/50 sax cement @ 650 Feet.
15 sax cement 40 feet to 3 feet below
GL, 5 sax in rat hole. Job Completed
@ 9:30 P.M.

RECEIVED
Conservation Commission
10-28-77

OCT 28 1977

(If additional description is necessary, use BACK of this sheet)
Name of Plugging Contractor Sun Oil Well Cementing, Inc.

STATE OF KANSAS COUNTY OF SEDGWICK, ss.


John R. Bartholomew of Sage Drilling Co., Inc. (employee of owner) (owner) (operator) of the above-described well, being first duly sworn on oath, says: That I have knowledge of the facts, statements, and matters herein contained and the log of the above-described well as filed and that the same are true and correct. So help me God.

(Signature) John R. Bartholomew
500 Bitting Building, Wichita, Ks.
(Address)

SUBSCRIBED AND SWORN TO before me this 24th day of October, 1977.

Louise K. Whitted
Louise K. Whitted - Notary Public.

My Commission expires November 26, 1978.



15-025-2074-0000

DRILLERS LOG

COSSMAN NO. 1-9

CASING RECORD:	OPERATOR: Imperial Oil Co.	DESCRIPTION:
8-5/8" set @ 675.48' w/425 sax cement	CONTRACTOR: Sage Drilling Co.	C NE NE Sec. 9-31S-24W Clark Co., Kansas
TOTAL DEPTH: 5560'	COMMENCED: October 7, 1977	ELEVATION: 2571KB
	COMPLETED: October 16, 1977	


<u>FORMATION</u>	<u>FROM</u>	<u>TO</u>	<u>REMARKS</u>
Sand	0	101	
Sand & Shale	101	775	
Shale	775	1197	
Sand & Shale.	1197	1420	
Shale	1420	2215	
Lime & Shale	2215	2535	
Shale & Lime	2535	3015	
Lime & Shale	3015	5245	
Lime	5245	5355	
Lime & Shale	5355	5560	Ran DST#1 @ 5505'; Logged Hole; D&A.

I certify that this is a true and correct copy of the log on the above captioned well to the best of my knowledge.

SAGE DRILLING CO., INC.

By John R. Bartholomew
John R. Bartholomew

Subscribed and sworn to before me this 24th day of October, 1977.



Louise K. Whitted
Louise K. Whitted, Notary Public

My commission expires:
November 26, 1978.

RECEIVED
STATE CONSERVATION COMMISSION
OCT 28 1977
CONSERVATION DIVISION
Wichita, Kansas