

15-095-20239-0000

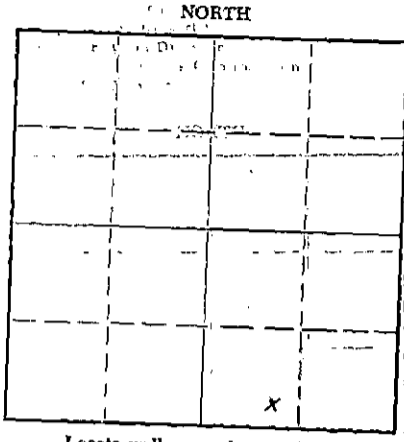
STATE OF KANSAS  
STATE CORPORATION COMMISSION

Form CP-4

Give All Information Completely  
Make Required Affidavit  
Mail or Deliver Report to:  
Conservation Division  
State Corporation Commission  
212 No. Market  
Wichita, Kansas

WELL PLUGGING RECORD

Form CP-4



Locate well correctly on above Section Plat

Kingman County, Sec. 5, Twp. 30S, Rge. 5 (W)  
Location as "NE/CNW/SW" or footage from lines SE-SW-SE  
Lease Owner Rains & Williamson Oil Co., Inc.  
Lease Name KIMBERLIN  
Office Address 1425 Wichita Plaza Building  
Character of Well (completed as Oil, Gas or Dry Hole) D & A  
Date well completed January 26, 19 71  
Application for plugging filed January 26, 19 71  
Application for plugging approved (Oil, Gas or Dry Hole) January 26, 19 71  
Plugging commenced January 26, 19 71  
Plugging completed January 26, 19 71  
Reason for abandonment of well or producing formation Dry

If a producing well is abandoned, date of last production  
Was permission obtained from the Conservation Division or its agents before plugging was commenced? Yes

Name of Conservation Agent who supervised plugging of this well G. of Rat Biberstein  
Producing formation

Show depth and thickness of all water, oil and gas formations. Depth to top from the Bottom Total Depth of Well 4620 Feet

OIL, GAS OR WATER RECORDS used in plugging of this well

FORMATION	CONTENT	FROM	TO	SIZE	PUT IN	PULLED OUT
		Surface	256'	8 5/8"	249.35'	

Describe in detail the manner in which the well was plugged, indicating where the mud fluid was placed and the method or methods used in introducing it into the hole. If cement or other plugs were used, state the character of same and depth placed, from feet to feet for each plug set.  
1st plug @ 250' w/25 sx.  
2nd plug @ 40' w/10 sx.  
2 sx. rat hole


RECEIVED  
STATE CORPORATION COMMISSION  
FEB 10 1971  
CONSERVATION DIVISION  
Wichita, Kansas  
02-10-71

Name of Plugging Contractor RAINS & WILLIAMSON OIL CO., INC.  
Address 1425 Wichita Plaza Building, Wichita, Kansas 67202

STATE OF KANSAS COUNTY OF SEDGWICK  
Wilson Rains (employee of owner) or (owner or operator) of the above-described

well, being first duly sworn on oath, says: That I have knowledge of the facts, statements, and matters herein contained and the log of the above-described well as filed and that the same are true and correct. So help me God.

(Signature) Wilson Rains  
(Address) 1425 Wichita Plaza, Wichita, Kansas



Subscribed and sworn to before me this 9 day of February, 19 71  
Jeanine Durand  
Notary Public.

RECEIVED  
STATE CORPORATION COMMISSION  
FEB 10 1971  
CONSERVATION DIVISION  
Wichita, Kansas

ROTARY DRILLING LOG

Operator: Rains & Williamson  
Oil Co., Inc.  
KIMBERLIN #1  
SE. SW SE Section 5-30S-5W  
Kingman County, Kansas


Contractor: Rains & Williamson  
Oil Co., Inc.  
Commenced: 1-16-71  
Completed: 1-26-71  
Casing: 8-5/8"/256'/225 sacks

Formations


Sand	15'
Sand and Red Bed	65'
Shale	1185'
Lime and Shale	2250'
Shale and Lime	2725'
Lime and Shale	3580'
Lime	4620'
Rotary Total Depth	4620'

We certify the above log is true and correct, to the best of our knowledge and belief.

RAINS & WILLIAMSON OIL CO., INC.

  
Wilson Rains

Subscribed and sworn to me, a Notary Public, within and for the State of Kansas, County of Sedgwick, this 9 day of February, 1971.

  
Jeanine Durand Notary Public

My Commission Expires: 3-31-74

