

TO:
STATE CORPORATION COMMISSION
CONSERVATION DIVISION - PLUGGING
266 N. Main St., Ste. 220
Wichita, KS 67202-1513

API Well Number: 15-187-20913-00-00
Spot: NENESE Sec/Twnshp/Rge: 27-30S-40W
2167 feet from S Section Line, 294 feet from E Section Line
Lease Name: HERRICK Well #: 1-927
County: STANTON Total Vertical Depth: 5575 feet

Operator License No.: 9810
Op Name: MCELVAIN ENERGY, INC.
Address: 1050 17TH ST STE 2500
DENVER, CO 80265

String	Size	Depth (ft)	Pulled (ft)	Comments
CIBP		2875		WITH 2 SX CMT
CIBP		3070		
CIBP		4350		
PROD	4.5	4500	0	WITH 545 SX CMT
SURF	8.625	1731		WITH 750 SX CMT

Well Type: GAS UIC Docket No: _____ Date/Time to Plug: 04/07/2015 10:00 AM
Plug Co. License No.: 99996 Plug Co. Name: ALLIED CEMENT COMPANY
Proposal Rcvd. from: MARCUS WOLFE Company: ALLIED CEMENT COMPANY Phone: (620) 793-5861

Proposed Plugging Method: CIBP @ 2875' WITH 2 SX CMT. PERFORATE @ 1675'. CIRCULATE CMT TO SURFACE. TIE ONTO BACKSIDE TO FILL UP.

Plugging Proposal Received By: SCOTT ALBERG Witness Type: COMPLETE (100%)
Date/Time Plugging Completed: 04/07/2015 2:00 PM KCC Agent: WADE KLAUS

Actual Plugging Report:

SET CIBP @ 3070' WITH 2 SX CMT. SET CIBP @ 2875' WITH 2 SX CMT. PERFORATE AT 1675'. PUMPED 425 SX CMT DOWN HOLE & CIRCULATED THROUGH THE BACKSIDE.

Perfs:

Top	Bot	Thru	Comments
4372	4382		
2968	2974		
2928	2932		

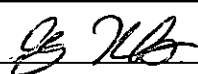
Remarks: USED 60/40 POZMIX 4% GEL BY ALLIED.

Plugged through: CSG


4/22/15 CRM

District: 01


Signed _____



Received (TECHNICIAN)
KANSAS CORPORATION COMMISSION



RECEIVED
APR 13 2015
KCC DODGE CITY



APR 16 2015

CONSERVATION DIVISION
WICHITA, KS