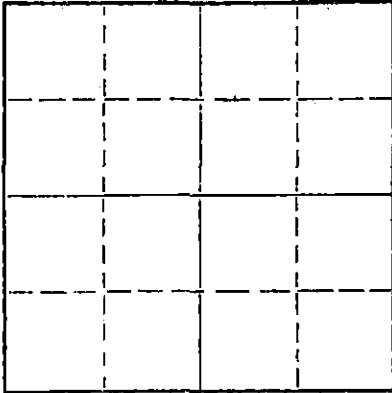


STATE OF KANSAS
STATE CORPORATION COMMISSION

WELL PLUGGING RECORD

Give All Information Completely
Make Required Affidavit
Mail or Deliver Report to:
Conservation Division
State Corporation Commission
P. O. Box 17027
Wichita, Kansas 67217
NORTH



Locate well correctly on above
Section Plat

Clark County. Sec. 29 Twp 31S Rge. 24 (E) W(W)
Location as "NE/CNW/SW" or footage from lines C SE NW
Lease Owner National Oil Company, Inc.
Lease Name Morton Ranch Well No. 1
Office Address 200 W. Douglas, Wichita, Kansas 67202
Character of Well (completed as Oil, Gas or Dry Hole) D&A
Date well completed 2/29 19 72
Application for plugging filed 2/29 19 72
Application for plugging approved 2/29 19 72
Plugging commenced 2/29 19 72
Plugging completed 2/29 19 72
Reason for abandonment of well or producing formation D&A

If a producing well is abandoned, date of last production 19
Was permission obtained from the Conservation Division or its agents before plugging was commenced? yes

Name of Conservation Agent who supervised plugging of this well Edgar J. Eves
Producing formation Depth to top Bottom Total Depth of Well 6723 Feet
Show depth and thickness of all water, oil and gas formations.


OIL, GAS OR WATER RECORDS

CASING RECORD

FORMATION	CONTENT	FROM	TO	SIZE	PUT IN	PULLED OUT
				8 5/8"	604'	-0-

Describe in detail the manner in which the well was plugged, indicating where the mud fluid was placed and the method or methods used in introducing it into the hole. If cement or other plugs were used, state the character of same and depth placed, from feet to feet for each plug set.

Filled hole w/mud up to 600'.
Set plug 1/2 sx hulls, 35 sx cement through drill pipe, mud up to 40',
set plug 1/2 sx hulls, 15 sx cement through drill pipe. Plugged rat hole w/5 sx cement.




(If additional description is necessary, use BACK of this sheet)
Name of Plugging Contractor Red Tiger Drilling Company
Address 1720 Wichita Plaza, Wichita, Kansas 67202

STATE OF Kansas, COUNTY OF Sedgwick, ss.
Jim Farrice (employee of owner) or (owner or operator) of the above-described well, being first duly sworn on oath, says: That I have knowledge of the facts, statements, and matters herein contained and the log of the above-described well as filed and that the same are true and correct. So help me God.

(Signature) Jim Farrice
1720 Wichita Plaza, Wichita, Ks. 67202
(Address)

Subscribed and sworn to before me this 3rd day of March, 1972



Virginia K. Albert
Notary Public.

DRILLERS LOG

15-025-20024-0000

No. 1 Morton Ranch

CASING RECORD:

8 5/8" @ 604'
w/425 sx cement

COMPANY:

National Oil Co., Inc.

CONTRACTOR:

Red Tiger Drilling Co.

COMMENCED:

January 31, 1972

COMPLETED:

February 29, 1972

DESCRIPTION:

C SE NW
29-31S-24W
Clark County,
Kansas

TOTAL DEPTH: 6723'

ELEVATION:

<u>FORMATION</u>	<u>FROM</u>	<u>TO</u>	<u>REMARKS</u>
Surface Clay & Shale & Sand	0	280	
Shale & Shells	280	599	
Blane Anhydrite	599	616	
Shale & Red Bed	616	1476	
Anhydrite	1476	1504	
Shale & Shells	1504	2005	
Shale w/Lime	2005	3595	
Lime, Shale & Chalk	3595	3750	
Lime & Shale	3750	4610	
Lime	4610	5010	
Lime & Chert	5010	5065	
Lime	5065	5150	
Lime & Chert	5150	5205	
Lime	5205	5765	
Cherty Lime	5765	5805	
Lime	5805	6100	
Lime w/Chert	6100	6190	
Lime	6190	6610	
Lime & Chert	6610	6723	

RECEIVED
STATE CORPORATION COMMISSION
MAR 7 1972
CONSERVATION DIVISION
Wichita, Kansas


I certify that this is a true and correct copy of the above log to the best of my knowledge.

RED TIGER DRILLING COMPANY

Jim Farrice
Jim Farrice

Subscribed and sworn to before me this 3rd day of March, 1972

Virginia K. Albert
Notary Public



My Commission Expires:
7-29-74