

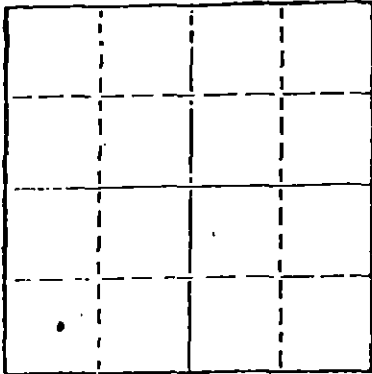
STATE OF KANSAS
STATE CORPORATION COMMISSION

15-077-20127-0000

WELL PLUGGING RECORD

Give All Information Completely.
Make Required Affidavit
Mail or Deliver Report to
Conservation Division
State Corporation Comm.
245 North Water
Wichita, KS 67202

Harper County, Sec. 34 Twp. 31S Rge. 5 E/W
Location as "NE/CNW $\frac{1}{4}$ SW $\frac{1}{4}$ " or footage from lines
150' E of C SW SW
Lease Owner Thornton E. Anderson
Lease Name Coslett Well No. 1
Office Address Suite 746, 300 W. Douglas, Wichita, KS
Character of Well (Completed as Oil, Gas or Dry Hole) 67202



oil
Date Well completed Aug. 8 19 71
Application for plugging filed June 15 19 78
Application for plugging approved 19
Plugging commenced July 13 19 78
Plugging completed July 25 19 78
Reason for abandonment of well or producing formation
depleted
If a producing well is abandoned, date of last production 19

Was permission obtained from the Conservation Division or its agents before plugging was commenced? yes

Name of Conservation Agent who supervised plugging of this well William T. Owen
Producing formation _____ Depth to top _____ Bottom _____ Total Depth of Well 4722'
Show depth and thickness of all water, oil and gas formations.

OIL, GAS OR WATER RECORDS 8-1-78

CASING RECORD

FORMAT	CONTENT	FROM	TO	SIZE	PUT IN	PULLED OUT
		0	217'	8 5/8"	217'	none
			4721'	5 1/2"	4721'	3994.01

Describe in detail the manner in which the well was plugged, indicating where the mud fluid was placed and the method or methods used in introducing it into the hold. If cement or other plugs were used, state the character of same and depth placed, from _____ feet to _____ feet for each plug set.

Pushed plug to 4600'; sanded back to 4575' and dumped 5 sacks of cement.

Allied Cementing Company plugged well pumping in 3 sacks of hulls, 20 sacks of gel and 150 sacks of cement.

(If additional description is necessary, use BACK of this sheet)


Name of Plugging Contractor PIPE PULLERS, INC.
Box 128, Ellinwood, Kansas 67526

STATE OF KANSAS COUNTY OF BARTON, ss.
Evelyn Roth (employee of owner) or (owner or operator)
of the above-described well, being first duly sworn on oath, says: That I have knowledge of the facts, statements, and matters herein contained and the log of the above-described well as filed and that the same are true and correct. So help me God.

(Signature) Evelyn Roth
Ellinwood, Kansas
(Address)

SUBSCRIBED AND SWORN TO before me this 31 day of July, 1978

My commission expires




Jenny Kasselmann
Notary Public.

KANSAS GEOLOGICAL SOCIETY
 508 East Hancock
 Wichita, Kansas
 DEC 30 1971

34-31-5W
 E/2 CSW SW

GABBERT-JONES, INC.
 WICHITA, KANSAS
 DRILLERS' WELL LOG



COSLETT #1
 150' E of C SW SW Sec. 34-31S-5W
 Harper County, Kansas

Commenced: July 27, 1971
 Completed: August 8, 1971

55 BOPD
 EL 1305 KB
 15-677-2027-0000

OPERATOR: Oasis Petroleum, Inc.

DEPTH		FORMATION	REMARKS
From	To		
0	223	Sand and Redbed	Ran 10 joints of used 28#
223	400	Redbed and Shale	8 5/8" csg set @ 217' w/175
400	660	Shale and Shells	sks common 3% HA5
660	872	Shale	P.D. 1 AM 7/27/71
872	Top	Anhydrite	Cement Cir.
872	1415	Shale and Lime	
1415	1580	Lime and Shale	
1580	3205	Shale and Lime	
3205	3300	Sand	
3300	3470	Shale	
3470	3550	Shale and Lime	
3550	4522	Lime	
4522	4638	Shale	
4638	4673	Sand	
4673	4722	Shale	
4722	TD		Ran 115 joints of used 15 1/2# 5 1/2" csg set @ 4721' w/75 sks salt sat posmix 2% Gel. 75% CFR 2 PD @ 10 PM 8/8/1971.

RECEIVED
 STATE CORPORATION COMMISSION
 JUN 16 1978

I, James S. Sutton II, certify this is a correct copy of the Drillers' Log for the well drilled in the C SW SW Sec. 34-31S-5W, Harper County, Kansas to the best of my knowledge and belief.

James S. Sutton II
 James S. Sutton II

STATE OF KANSAS)
) SS
 COUNTY OF SEDGWICK)

Before me, the undersigned, a Notary Public within and for said County and State, on this 12th day of August, 1971, personally appeared James S. Sutton II to me personally known to be the identical person who executed the within and foregoing instrument and acknowledged to me that he executed the same as his free and voluntary act and deed for the uses and purposes therein set forth.

IN WITNESS WHEREOF, I have hereunto set my hand and official seal the day and year last above written.

Marjorie Hall
 Marjorie Hall, Notary Public

My Commission expires
 Nov. 29, 1971

LOG TOPS	DEPTH
WAB	2225
HOW	2420
TOP	2605
HEEB	2969
IAT LS	3298
STAL SD	3303
KC	3546
MISS	4192
KH	4531
SIMP SD	4633
LTD	4717
RTD	4722