

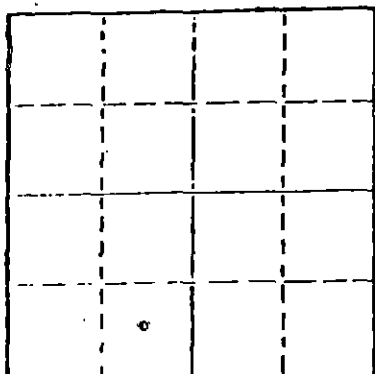
15-677-20123-0000

STATE OF KANSAS
STATE CORPORATION COMMISSION

WELL PLUGGING RECORD

Give All Information Completely.
Make Required Affidavit
Mail or Deliver Report to
Conservation Division
State Corporation Comm.
245 North Water
Wichita, KS 67202

Harper County, Sec. 34 Twp. 31S Rge. 5 S/W
Location as "NE/CNW $\frac{1}{4}$ SW $\frac{1}{4}$ " or footage from lines
150' NW of C SE SW
Lease Owner Thornton E. Anderson
Lease Name Schenck Well No. 1
Office Address Suite 746, 300 W. Douglas, Wichita, Ks.
Character of Well (Completed as Oil, Gas or Dry Hole) 67202
oil



Date Well completed June 26 1971
Application for plugging filed June 15 1978
Application for plugging approved 19
Plugging commenced July 28 1978
Plugging completed August 8 1978
Reason for abandonment of well or producing formation
depleted

If a producing well is abandoned, date of last production 19

Was permission obtained from the Conservation Division or its agents before plugging was commenced? yes

Name of Conservation Agent who supervised plugging of this well William T. Owen
Producing formation Depth to top Bottom Total Depth of Well 4651'
Show depth and thickness of all water, oil and gas formations.

OIL, GAS OR WATER RECORDS

CASING RECORD

FORMATION	CONTENT	FROM	TO	SIZE	PUT IN	PULLED OUT
		0	208'	8 5/8"	208'	none
			4647'	5 1/2"	4647'	3583.74

Describe in detail the manner in which the well was plugged, indicating where the mud fluid was placed and the method or methods used in introducing it into the hold. If cement or other plugs were used, state the character of same and depth placed, from feet to feet for each plug set.

Pushed plug to 4625'; sanded back to 4590' and dumped 5 sacks of cement.

Allied Cementing Company, Inc. plugged well pumping in 3 sacks of hulls, 20 sacks of gel and 100 sacks of cement.

RECEIVED
STATE CORPORATION COMMISSION
AUG 10 1978
8-10-78
CONSERVATION DIVISION
WICHITA, KANSAS

(If additional description is necessary, use BACK of this sheet)

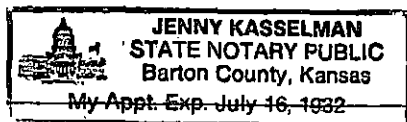
Name of Plugging Contractor PIPE PULLERS, INC.
Box 128, Ellinwood, Kansas 67526

STATE OF KANSAS COUNTY OF BARTON, ss.
Evelyn Roth (employee of owner) or (owner or operator)
of the above-described well, being first duly sworn on oath, says: That I have knowledge of the facts, statements, and matters herein contained and the log of the above-described well as filed and that the same are true and correct. So help me God.

(Signature) Evelyn Roth
Ellinwood, Kansas
(Address)

SUBSCRIBED AND SWORN TO before me this 9th day of August, 1978

My commission expires



Jenny Kasselmann
Notary Public.

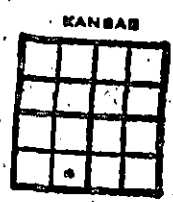
KANSAS GEOLOGICAL SOCIETY
 508 East Murdock
 Wichita, Kansas
 JUL 31 1971

34-31-5W
 CSE SW

15-077-20123-0000

DRILLERS LOG

SCHENCK NO. 1



CASING RECORD: 8-5/8" @ 208' w/185 sax cement
 TOTAL DEPTH: 4651'

OPERATOR: Keener Oil Company
 CONTRACTOR: Sage Drilling Co.
 COMMENCED: June 15, 1971
 COMPLETED: June 26, 1971

DESCRIPTION: 150' NW of C SE SW
 Sec. 34-31S-5W
 Harper Co., Kansas
 ELEVATION: 1302KB
 FLO 132 BOPD 1/4W Surf


<u>FORMATION</u>	<u>FROM</u>	<u>TO</u>	<u>REMARKS</u>
Surface Soil	0	102	Log Joff
Shale	102	210	
Shale & Shells	210	315	Howard 2418
Shale & Lime	315	1445	Heebner 2970
Lime & Shale	1445	2185	Douglas 3023
Shale & Lime	2185	2460	Washell 3296
Lime & Shale	2460	3299	Stalnaker 3312
Lime	3299	3315	Kans. City 3541
Sand	3315	3390	B. " 3786
Lime & Shale	3390	3598	Mississippi 4188
Lime, Shale & Sand	3598	3672	KH 4539
Lime	3672	3780	Misner 4638
Lime & Shale	3780	4255	Simpson 4640
Lime	4255	4385	
Lime & Shale	4385	4651	5 1/2" @ 4647' w/125 sax cement

D ST # / 4646-51

I certify that this is a true and correct copy of the above log to the best of my knowledge.

SAGE DRILLING CO., INC.

By [Signature]



Subscribed and sworn to before me this 28th day of June, 1971.

[Signature]
 Louise K. Whitted, Notary Public

My commission expires:
 November 26, 1974.

RECEIVED
 STATE CORPORATION COMMISSION
 JUN 16 1978
 CONSERVATION DIVISION
 Wichita, Kansas