

STATE OF KANSAS
STATE CORPORATION COMMISSION

15-119-20241-0000

WELL PLUGGING RECORD

Give All Information Completely
Make Required Affidavit
Mail or Deliver Report to
Conservation Division
State Corporation Comm.
245 North Water
Wichita, KS 67202

Meade County. Sec. 13 Twp. 31S Rge. 28 E/W
Location as "NE/CNW 1/4 SW 1/4" or footage from lines C SE

Lease Owner Price Exploration Company
Lease Name Haskins Well No. 1
Office Address 814 Mayo Building, Tulsa, Ok. 74103
Character of Well (Completed as Oil, Gas or Dry Hole)
Dry Hole

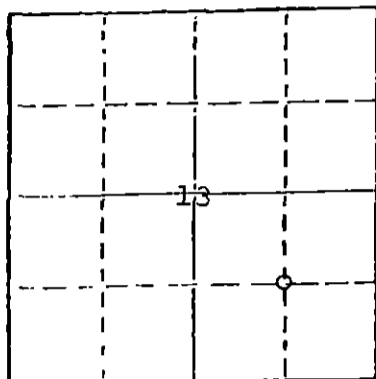
Date Well completed December 12 1976
Application for plugging filed December 12 1976
Application for plugging approved December 12 1976
Plugging commenced December 12 1976
Plugging completed December 12 1976

Reason for abandonment of well or producing formation
Dry Hole

If a producing well is abandoned, date of last production
-0- 19

Was permission obtained from the Conservation Division or
its agents before plugging was commenced? Yes

Name of Conservation Agent who supervised plugging of this well Leo Massey - Hays, Kansas
Producing formation None Depth to top -0- Bottom -0- Total Depth of Well 5515
Show depth and thickness of all water, oil and gas formations.



Locate well correctly on above
Section Plot

OIL, GAS OR WATER RECORDS

CASING RECORD

FORMATION	CONTENT	FROM	TO	SIZE	PUT IN	PULLED OUT
Surface Sand & Shale		0	1372'	8-5/8"	Circ.	Cement

Describe in detail the manner in which the well was plugged, indicating where the mud fluid was placed and the method or methods used in introducing it into the hold. If cement or other plugs were used, state the character of same and depth placed, from feet to feet for each plug set.

Plugged and abandoned as follows:

Through open-end drillpipe: 35 sx @ 1500'

25 sx @ 500'

10 sx @ 40' to 30'

2 sx in Rathole

2 sx in Mousehole

RECEIVED
STATE CORPORATION COMMISSION

JAN 14 1977

Cut off 8-5/8" @ 3'

CONSERVATION DIVISION
Wichita, Kansas

Job completed @ 9:30 pm - 12/12/76

(If additional description is necessary, use BACK of this sheet)

Name of Plugging Contractor Rine Drilling Company
Suite 600 - 300 West Douglas, Wichita, Kansas 67202

STATE OF OKLAHOMA COUNTY OF TULSA, ss.
RICHARD E. PRICE, Operator (employee of owner) or (owner or operator)
of the above-described well, being first duly sworn on oath, says: That I have knowledge of the facts, statements, and matters herein contained and the log of the above-described well as filed and that the same are true and correct. So help me God.

(Signature)

Richard E. Price

814 Mayo Building - Tulsa, Ok. 74103

(Address)

SUBSCRIBED AND SWORN TO before me this 12th day of January, 1977

Anna H. Gandy Notary Public.

My commission expires August 28, 1980

RECEIVED DEC 17 1976

HASKINS #1

C SE
SECTION 13-31S-28W
MEADE COUNTY, KANSAS

15-019-20241-0000

CONTRACTOR: RINE DRILLING COMPANY

STARTED: NOVEMBER 25, 1976

COMPLETED: DECEMBER 13, 1976

L O G

Surface	0'	-	60'
Sand & Shale	60'	-	568'
Red Bed & Sand	568'	-	1775'
Shale & Red Bed	1775'	-	2436'
Shale	2436'	-	2510'
Lime & Shale	2510'	-	5515'

Totco - 1/4° @ 541'
 Ran 33 jts. 8 5/8" csg. set @1372'
 cmt. w/550 sx. lite, 2% cc, 1/4#
 flosel + 150 sx. Class H, 3% cc,
 1/4# floseal.
 Totco - 1/4° @ 1007', 1/2° @1375'
 Totco - 1/2° @ 1855'
 Totco - 3/4° @ 2490'
 Totco - 1/2° @ 3128', 3/4° @ 3629'
 3/4° @ 4102', 1° @ 4613', 1° @ 5515'
 Plugged & Abandoned as follows:
 Through open-end drillpipe
 35 sx. @ 1500'; 25 sx. @ 500',
 10 sx. @ 40' to 30'; 2 sx. in RH
 2 sx. in MH
 Cut off 8 5/8" csg. @ 3'
 Job completed @ 9:30 pm, 12/12/76

RECEIVED
STATE CORPORATION COMMISSION

JAN 14 1977

CONSERVATION DIVISION
Wichita, Kansas

Kansas State Plugger: Leo Massey
Hays, Kansas

STATE OF KANSAS)
COUNTY OF SEDGWICK) ss


I, E. J. Rine, do hereby certify that the above is a true and accurate log of the Haskins #1, located in C of SE of Section 13-31S-28W, Meade County, Kansas.

E. J. Rine, President

Subscribed and sworn to before me this 16th day of December, 1976.

Carol G. Hladik, Notary Public

My commission expires: 10/31/79



KANSAS DRILLERS LOG

IMPORTANT
 Kans. Geo. Survey request
 samples on this well.

S. 13 T. 31 R. 28 ^K/_W

Loc. C SE

County Meade

API No. 15 — 119 — 20,241-0000
County Number

Operator
Price Exploration Co.

Address
814 Mayo Bldg., Tulsa, Okla 74103

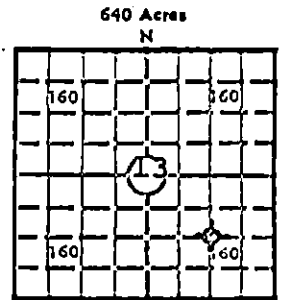
Well No. #1 Lease Name Haskins

Footage Location
1320 feet from ~~XX~~ (S) line 1320 feet from (E) ~~XX~~ line

Principal Contractor Rine Drilling Company Geologist Gary J. Holstin

Spud Date November 25, 1976 Total Depth 5515' P.B.T.D.

Date Completed December 12, 1976 Oil Purchaser



Elev.: Gr. 2478'

DF 2487' KB 2489'

CASING RECORD

Report of all strings set — surface, intermediate, production, etc.

Purpose of string	Size hole drilled	Size casing set (in O.D.)	Weight lbs/ft.	Setting depth	Type cement	Sacks	Type and percent additives
Surface Pipe	12"	8-5/8"	24#	1372'	Howco Light Howco Class H	550 150	2% CC, 1/4# Floccul 3% CC, " "

LINER RECORD

PERFORATION RECORD

Top, ft.	Bottom, ft.	Sacks cement	Shots per ft.	Size & type	Depth interval

TUBING RECORD

Size	Setting depth	Packer set at

ACID, FRACTURE, SHOT, CEMENT SQUEEZE RECORD

Amount and kind of material used	Depth interval treated
<p style="text-align: center;">RECEIVED STATE CORPORATION COMMISSION JAN 14 1977 CONSERVATION DIVISION Wichita, Kansas</p>	

INITIAL PRODUCTION

Date of first production <u>Dry and Abandoned</u>		Producing method (flowing, pumping, gas lift, etc.)			
RATE OF PRODUCTION PER 24 HOURS	Oil	Gas	Water	Gas-oil ratio	
	bbls.	MCF	bbls.	CFPB	
Disposition of gas (vented, used on lease or sold)			Producing interval (s)		

INSTRUCTIONS: As provided in KCC Rule 82-2-125, within 90 days after completion of a well, one completed copy of this Drillers Log shall be transmitted to the State Geological Survey of Kansas, 4150 Monroe Street, Wichita, Kansas 67209. Copies of this form are available from the Conservation Division, State Corporation Commission, 3830 So. Meridian (P.O. Box 17027), Wichita, Kansas 66217. Phone AC 316-522-2206. If confidential custody is desired, please note Rule 82-2-125. Drillers Logs will be on open file in the Oil and Gas Division, State Geological Survey of Kansas, Lawrence, Kansas 66044.

Operator Price Exploration Company DESIGNATE TYPE OF COMP.: OIL, GAS, DRY HOLE, SWDW, ETC.:

Weil No. 1 Lease Name Haskins Dry Hole

s 13 T 31 R 28 W 15-019-20241-0000


WELL LOG

Show all important zones of porosity and contents thereof; cored intervals, and all drill-stem tests, including depth interval tested, cushion used, time tool open, flowing and shut-in pressures, and recoveries. SHOW GEOLOGICAL MARKERS, LOGS RUN, OR OTHER DESCRIPTIVE INFORMATION.

FORMATION DESCRIPTION, CONTENTS, ETC.	TOP	BOTTOM	NAME	DEPTH
Surface	0'	60'		
Sand & Shale	60'	568'		
Red Bed & Sand	568'	1775'		
Shale & Red Bed	1775'	2436'		
Shale	2436'	2510'		
Lime & Shale	2510'	5515'		
DST#1 - 2860-2889'; 30-60-60-120; Rec. 271' fluid in colr, 181' drlg mud, 90' mud; IFP 146-159 ISIP 834 FFP 159-159 FSIP 834.				
DST#2 - 4560-4613'; 30-60-60-120; Rec. 2340' SW w/ specks lt O; IFP 176-764 ISIP 1542 FFP 764-1204 FSIP 1542.				
DST#3 - 5005-5032'; 30-60-60-120; Rec. 180' drlg mud & 50' wtry mud; IFP 65-130 ISIP 1635 FFP 62-91 FSIP 1645.				
<u>Electric Log Tops:</u>				
			Herrington	2582
			Krider	2607
			Winfield	2649
			Towanda	2702
			Ft. Riley	2764
			Wreford	2870
			Council Grove	2977
			Neva	3150
			Wabaunsee	3400
			Howard	3708
			Topeka	3813
			Heebner	4234
			Toronto	4260
			Lansing	4378
Continued - Next Page				

RECEIVED
 STATE CORPORATION COMMISSION
 JAN 14 1977
 CONSERVATION DIVISION
 Wichita, Kansas

USE ADDITIONAL SHEETS, IF NECESSARY, TO COMPLETE WELL RECORD.

Date Received	 Signature Owner Title January 4, 1977 Date
---------------	--

Operator
Price Exploration Company

DESIGNATE TYPE OF COMP.: OIL, GAS,
DRY HOLE, SWDW, ETC.:

Well No.
1

Lease Name
Haskins

Dry Hole

S 13 T 31 R 28 W

15-119-20241-0000

WELL LOG

Show all important zones of porosity and contents thereof; cored intervals, and all drill-stem tests, including depth interval tested, cushion used, time tool open, flowing and shut-in pressures, and recoveries.

SHOW GEOLOGICAL MARKERS, LOGS RUN, OR OTHER DESCRIPTIVE INFORMATION.

FORMATION DESCRIPTION, CONTENTS, ETC.	TOP	BOTTOM	NAME	DEPTH
			Electric Log Tops + Continued	
			Kansas City	4480
			B/KC	4862
			Marmaton	4913
			Lenapah	4918
			Altamont	4964
			Pawnee	5020
			Ft. Scott	5057
			Cherokee	5069
			Basal Atoka	5262
			Morrow Shale	5292
			Morrow Sd Zone	5314
			Morrow Sand	5334
			Chester	5350
			Chester Lime	5396
			St. Genevieve	5424

RECEIVED
STATE CORPORATION COMMISSION
JAN 14 1977
REGISTRATION DIVISION

USE ADDITIONAL SHEETS, IF NECESSARY, TO COMPLETE WELL RECORD.

Date Received
Michigan

Richard E. Price
Signature
Owner
Title
January 4, 1977
Date