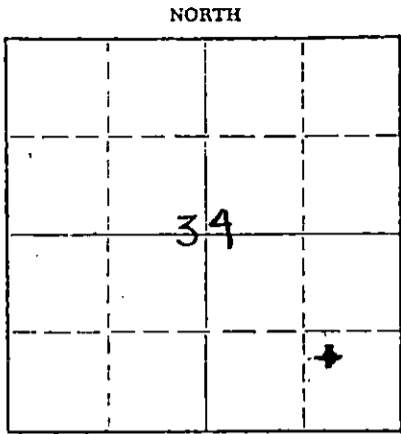


Give All Information Completely
Make Required Affidavit
Mail or Deliver Report to:
Conservation Division
State Corporation Commission
211 No. Broadway
Wichita, Kansas

WELL PLUGGING RECORD 15-119-20263-0000

Meade County. Sec. 34 Twp. 31S Rge. 28 (E) W (W)
Location as "NE/CNW/SW" or footage from lines. C NW SE SE
Lease Owner Lee Banks
Lease Name Rexford Well No. 1-34
Office Address 360 Sutton Place, Wichita, Ks. 67202
Character of Well (completed as Oil, Gas or Dry Hole) Dry Hole
Date well completed 26 April 19 77
Application for plugging filed 26 April 19 77
Application for plugging approved 26 April 19 77
Plugging commenced 26 April 19 77
Plugging completed 26 April 19 77
Reason for abandonment of well or producing formation Dry



Locate well correctly on above Section Plat

If a producing well is abandoned, date of last production -0- 19
Was permission obtained from the Conservation Division or its agents before plugging was commenced? Yes

Name of Conservation Agent who supervised plugging of this well Clarence Thomas, Garden City, Ks.
Producing formation none Depth to top Bottom Total Depth of Well 5570 Feet
Show depth and thickness of all water, oil and gas formations.

OIL, GAS OR WATER RECORDS

CASING RECORD

FORMATION	CONTENT	FROM	TO	SIZE	PUT IN	PULLED OUT
Sand and gravel	surface	0	1414'	8-5/8"		none

Describe in detail the manner in which the well was plugged, indicating where the mud fluid was placed and the method or methods used in introducing it into the hole. If cement or other plugs were used, state the character of same and depth placed, from feet to feet for each plug set.

Plugged through open end D.P. as follows:

- 60 sx. cmt. @ 1400'
- 5 sx. in R.H.
- 5 sx. in M.H.
- Cut off 3' below GL

RECEIVED
STATE CORPORATION COMMISSION

MAY 04 1977

CONSERVATION DIVISION
Wichita, Kansas

(If additional description is necessary, use BACK of this sheet)

Name of Plugging Contractor Rine Drilling Company
Address Suite 600 - 300 West Douglas, Wichita, Ks. 67202

STATE OF KANSAS, COUNTY OF SEDGWICK, ss.
Lee Banks (employee of owner) or (owner or operator) of the above-described well, being first duly sworn on oath, says: That I have knowledge of the facts, statements, and matters herein contained and the log of the above-described well as filed and that the same are true and correct. So help me God.

(Signature) Lee Banks
360 Sutton Place, Wichita, Ks. 67202
(Address)

SUBSCRIBED AND SWORN TO before me this 3rd day of May, 1977

My commission expires

KATHERINE A. KUHN'S
STATE NOTARY PUBLIC
Sedgwick County, Kansas
My Appt. Exp. 7-2-80



Katherine A. Kuhns
Notary Public.

REXFORD #1-34

CONTRACTOR: RINE DRILLING COMPANY

STARTED: APRIL 9, 1977

990'EL & 990'WL
SECTION 34-31S-28W
MEADE COUNTY, KANSAS

15-119-20263-0000

COMPLETED: APRIL 27, 1977

L O G


Surface	0'	-	41'
Red Bed & Sand	41'	-	427'
Red Bed & Anhydrite	427'	-	1415'
Red Bed & Shale	1415'	-	2606'
Lime & Shale	2606'	-	

Ran 31 jts. 8 5/8" csg. set @ 1414' Cmt. w/550sx. lite, 2% cc + 150 sx. H, 3%cc
 Totco - 3/4° @ 541'; 3/4° @ 1037'
 Totco - 1/2° @ 1450'; 1/2° @ 1511; 3/4° @ 2000'; 1/2° @ 2565'
 Totco - 3/4° @ 2907'; 3/4° @ 3592'; 3/4° @ 4111'; 1/2° @ 4798'; 3/4° @ 5150'


Plugged thru open end D.P. as follows:
 60 sx. cmt. @ 1400'; 5 sx. in R.H.;
 5 sx. in M.H..
 Cut off 8 5/8" csg. 3' below G.L.
 Weld on steel plate-Complete @ 11:00pm
 4/26/77. Kansas State Plugger:
 Clarence Thomas
 Garden City, Kansas

STATE OF KANSAS)
COUNTY OF SEDGWICK) SS


I, E. J. Rine, do hereby certify that the above is a true and accurate log of the Rexford #1-34, located 990'EL & 990'WL, of Section 34-31S-28W, Meade County, Kansas.


 E. J. Rine, President

Subscribed and sworn to before me this 28th day of April, 1977.


 Carol J. Hladik, Notary Public

My commission expires: 10/31/79



RECEIVED
STATE CORPORATION COMMISSION

MAY 04 1977

CONSERVATION DIVISION
Wichita, Kansas