

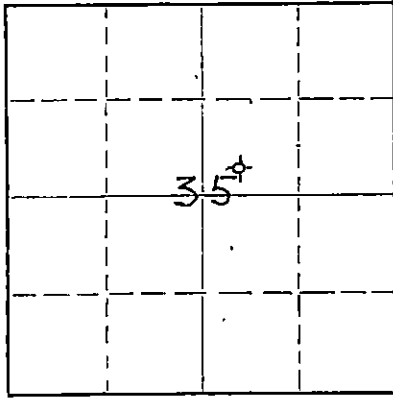
Give All Information Completely  
Make Required Affidavit  
Mail or Deliver Report to:  
Conservation Division  
State Corporation Commission  
211 No. Broadway  
Wichita, Kansas

WELL PLUGGING RECORD

15-119-20278-0000

Meade County, Sec. 35 Twp. 31S Rge. 28W (X) (W)  
Location as "NE/CNW%SW%" or footage from lines App. C E/2 SW NE  
Lease Owner Lee Banks  
Lease Name Kobs Well No. B-1  
Office Address 360 Sutton Place, Wichita, KS 67202  
Character of Well (completed as Oil, Gas or Dry Hole) dry hole  
Date well completed 3 July 1977  
Application for plugging filed 8 July 1977  
Application for plugging approved 3 July 1977  
Plugging commenced 3 July 1977  
Plugging completed 3 July 1977  
Reason for abandonment of well or producing formation dry

NORTH



Locate well correctly on above Section Plat

If a producing well is abandoned, date of last production 19\_\_\_\_  
Was permission obtained from the Conservation Division or its agents before plugging was commenced? yes

Name of Conservation Agent who supervised plugging of this well Clarence Thomas, Garden City, KS  
Producing formation dry Depth to top \_\_\_\_\_ Bottom \_\_\_\_\_ Total Depth of Well 5530 Feet  
Show depth and thickness of all water, oil and gas formations.

OIL, GAS OR WATER RECORDS

CASING RECORD

FORMATION	CONTENT	FROM	TO	SIZE	PUT IN	PULLED OUT
Red Bed and Sand	surface	0'	1409'	8-5/8"	34 jts.	none

Describe in detail the manner in which the well was plugged, indicating where the mud fluid was placed and the method or methods used in introducing it into the hole. If cement or other plugs were used, state the character of same and depth placed, from \_\_\_\_\_ feet to \_\_\_\_\_ feet for each plug set.

Plugged through open end D.P. as follows:  
50 sx. cmt. @ 1400'  
15 sx. cmt. from 40'-3'  
5 sx. cmt. in RH  
5 sx. cmt. in MH

Cut off 8-5/8" csg. 3' below GL.

RECEIVED  
STATE CORPORATION COMMISSION  
7-11-77  
JUL 11 1977  
CONSERVATION DIVISION  
Wichita, Kansas

(If additional description is necessary, use BACK of this sheet)

Name of Plugging Contractor Rine Drilling Company  
Address Suite 600 - 300 West Douglas, Wichita, KS 67202

STATE OF KANSAS, COUNTY OF SEDGWICK, ss.  
Lee Banks (employee of owner) or (owner or operator) of the above-described well, being first duly sworn on oath, says: That I have knowledge of the facts, statements, and matters herein contained and the log of the above-described well as filed and that the same are true and correct. So help me God.

(Signature) Lee Banks

360 Sutton Place, Wichita, KS. 67202  
(Address)

SUBSCRIBED AND SWORN to before me this 8th day of July, 19 77

KATHERINE A. KUHN  
Katherine A. Kuhns  
Notary Public.

My commission expires

KATHERINE A. KUHN  
STATE NOTARY PUBLIC  
Sedgwick County, Kansas  
My Appt. Exp. 7-2-80



KOBS "B" #1

CONTRACTOR: RINE DRILLING COMPANY

STARTED: JUNE 15, 1977

C ~~E~~/2 ~~SW~~ NE  
SECTION 35-31S-28W  
MEADE COUNTY, KANSAS

15-119-26278-0006

COMPLETED: JULY 3, 1977

L O G

Red Bed & Anhydrite	0'	-	223'
Red Bed & Sand	223'	-	1416'
Red Bed & Shale	1416'	-	2360'
Red Bed, Lime & Shale	2360'	-	2580'
Lime & Shale	2580'	-	5530'

Ran 34 jts. 8 5/8" csg. set @ 1409', cmt w/550 sx. H, 2% cc, + 150 sx. H, 3% cc  
Totco - 0° @ 512'; 1/2° @ 1416'


Totco - 1/4° @ 2512'  
Totco - 1/2° @ 2630'; 1/4° @ 3417'; 1/4° @ 4010', 1/2° @ 4756'

Plugged through open end D.P. as follows  
50 sx. cmt. @ 1400'; 15 sx. from 40'-3'  
5 sx. in RH; 5 sx. in MH


Cut off 8 5/8" csg. 3' below G.L.. Job completed @ 4:15 pm, 7/3/77  
Kansas State Plugger: Clarence Thomas  
Garden City, Kansas

STATE OF KANSAS )  
COUNTY OF SEDGWICK) ss

I, E. J. Rine, do hereby certify that the above is a true and accurate log of the Kobs "B" #1, located C of S/2 of NE of Section 35-31S-28W, Meade County, Kansas.

  
E. J. Rine, President

Subscribed and sworn to before me this 7th day of July, 1977.

  
Carol J. Hladik, Notary Public

My commission expires: 10/31/79

