

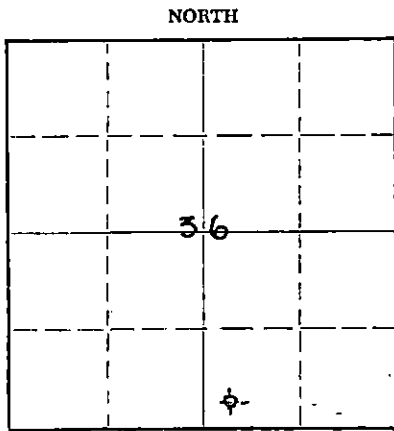
WELL PLUGGING RECORD

15-119-20272-0000

Give All Information Completely
Make Required Affidavit
Mail or Deliver Report to:
Conservation Division
State Corporation Commission
211 No. Broadway
Wichita, Kansas

Meade County, Sec. 36 Twp. 31S Rge. 28 (E) W (W)

Location as "NE/CNW&SW&" or footage from lines C SW SW SE
Lease Owner Lee Banks
Lease Name TLC Well No. 1
Office Address 360 Sutton Place, Wichita, Ks. 67202
Character of Well (completed as Oil, Gas or Dry Hole) dry hole
Date well completed 31 May 1977
Application for plugging filed 8 June 1977
Application for plugging approved 30 May 1977
Plugging commenced 30 May 1977
Plugging completed 31 May 1977
Reason for abandonment of well or producing formation Dry



Locate well correctly on above Section Flat

If a producing well is abandoned, date of last production 19
Was permission obtained from the Conservation Division or its agents before plugging was commenced? Yes

Name of Conservation Agent who supervised plugging of this well Clarence Thomas, Garden City, Ks. 67846
Producing formation none Depth to top Bottom Total Depth of Well 5590 Feet
Show depth and thickness of all water, oil and gas formations.

OIL, GAS OR WATER RECORDS				CASING RECORD		
FORMATION	CONTENT	FROM	TO	SIZE	PUT IN	PULLED OUT
Sand and gravel	surface	0	1413'	8-5/8"	35 jts.	none

Describe in detail the manner in which the well was plugged, indicating where the mud fluid was placed and the method or methods used in introducing it into the hole. If cement or other plugs were used, state the character of same and depth placed, from feet to feet for each plug set.

Plugged through open end D.P. as follows:

- 50 sx. cmt. @ 1400'
- 10 sx. 40' - 3'
- 5 sx. in RH
- 5 sx. in MH

RECEIVED
JUN 10 1977
Lee Banks
WICHITA, KANSAS

(If additional description is necessary, use BACK of this sheet)

Name of Plugging Contractor Rine Drilling Company
Address Suite 600 - 300 West Douglas, Wichita, Ks. 67202

STATE OF KANSAS, COUNTY OF SEDGWICK, ss.
Lee Banks

(employee of owner) or (owner or operator) of the above-described well, being first duly sworn on oath, says: That I have knowledge of the facts, statements, and matters herein contained and the log of the above-described well as filed and that the same are true and correct. So help me God.

(Signature) Lee Banks
360 Sutton Place, Wichita, Ks. 67202
(Address)

SUBSCRIBED AND SWORN TO before me this 9th day of June, 1977

My commission expires
KATHERINE A. KUHN
STATE NOTARY PUBLIC
Sedgwick County, Kansas
My App. Exp. 7-2-80

KATHERINE A. KUHN
Katherine A. Kuhns
Notary Public.

TLC #1

SECTION 36-31S-28W
MEADE COUNTY, KANSAS

15-019-20272-0000

CONTRACTOR: RINE DRILLING COMPANY

STARTED: MAY 19, 1977

COMPLETED: MAY 31, 1977


L O G

Surface	0'	-	42'
Red Bed	42'	-	820'
Red Bed & Sand	820'	-	1392'
Anhydrite	1392'	-	1414'
Red Bed & Anhydrite	1414'	-	1930'
Red Bed & Shale	1930'	-	2357'
Lime & Shale	2357'	-	


Totco - 1/4° @ 561'
 Totco - 1/4° @ 1057'
 Totco - 1/2° @ 1414'
 Ran 35 jts. 8 5/8" csg. set @ 1413',
 cmt. w/600 sx. lite, 2% cc +150 sx.
 H, 3% cc
 Totco - 1/2° @ 2013'
 Totco - 1° @ 2597', 1° @ 3074', 3/4° @
 3912', 3/4° @ 4411', 1° @ 4911', 1/2° @
 5384'
 Plug and abandoned as follows:
 50 sx. @ 1400', 10 sx. 40'-3', 5 sx.
 in RH, 5 sx. in MH

STATE OF KANSAS)
COUNTY OF SEDGWICK) ss


I, E. J. Rine, do hereby certify that the above is a true and accurate log of the TLC #1, located Section 36-31S-28W, Meade County, Kansas.


E. J. Rine, President

Subscribed and sworn to before me this 6th day of June, 1977.


Carol J. Hladik, Notary Public

My commission expires: 10/31/79



JUN 7 1977

RECEIVED
MAY 31 1977

JUN 10 1977

CONSERVATION DIVISION
Vichita, Kansas