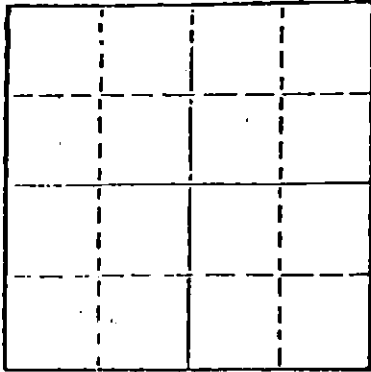


STATE OF KANSAS  
STATE CORPORATION COMMISSION

WELL PLUGGING RECORD

Give All Information Completely  
Make Required Affidavit  
Mail or Deliver Report to  
Conservation Division  
State Corporation Comm.  
245 North Water  
Wichita, KS 67202

Pratt County, Sec. 18 Twp. 28S Rge. 12W E/W  
Location as "NE/CNW $\frac{1}{4}$ SW $\frac{1}{4}$ " or footage from lines C SE/4 SE/4 NE/4  
Lease Owner Gear Petroleum Company, Inc.  
Lease Name Bailey Well No. 1  
Office Address 300 Sutton Place, Wichita, Ks. 67202  
Character of Well (Completed as Oil, Gas or Dry Hole) Lost Hole  
Date Well completed June 30, 1980  
Application for plugging filed June 30, 1980  
Application for plugging approved June 30, 1980  
Plugging commenced June 30, 1980  
Plugging completed June 30, 1980  
Reason for abandonment of well or producing formation Lost Hole  
If a producing well is abandoned, date of last production 19



Locate well correctly on above  
Section Plot

Was permission obtained from the Conservation Division or  
its agents before plugging was commenced? Yes

Name of Conservation Agent who supervised plugging of this well Wm. T. Owen  
Producing formation \_\_\_\_\_ Depth to top \_\_\_\_\_ Bottom \_\_\_\_\_ Total Depth of Well 932  
Show depth and thickness of all water, oil and gas formations.

OIL, GAS OR WATER RECORDS

CASING RECORD

| FORMATION | CONTENT | FROM | TO | SIZE    | PUT IN | PULLED OUT |
|-----------|---------|------|----|---------|--------|------------|
|           |         |      |    | 10 3/4" | 229.40 | -0-        |
|           |         |      |    | 8 5/8"  | 602'   | -0-        |
|           |         |      |    |         |        |            |
|           |         |      |    |         |        |            |

Describe in detail the manner in which the well was plugged, indicating where the mud fluid was placed and the method or methods used in introducing it into the hold. If cement or other plugs were used, state the character of same and depth placed, from \_\_\_\_\_ feet to \_\_\_\_\_ feet for each plug set.

Mix 100 sx 50-50 Pozmix, 4% Gel, 4% C.C.  
displaced to 660'. 100 sx displaced @ 567' -  
50-50 Pozmix, 4% Gel, 4% C.C. Cement top 526'  
Fluid @ 135' Spot 1/2 sx hulls, plug w/70 sx  
50-50 Pozmix, 4% Gel, 4% C.C. filling hole to top.  
5 sx cement in rathole  
275 sx cement used for total job.

RECEIVED  
STATE CORPORATION COMMISSION

(If additional description is necessary, use BACK of this sheet)

Name of Plugging Contractor Red Tiger Drilling Company  
1720 KSB&T Building, Wichita, Kansas 67202 **AUG 12 1980**

STATE OF Kansas COUNTY OF Sedgwick  
Gloria Fawcett (employee of contractor)


of the above-described well, being first duly sworn on oath, says: That I have knowledge of the facts, statements, and matters herein contained and the log of the above-described well as filed and that the same are true and correct. So help me God.

(Signature) Gloria Fawcett  
1720 KSB&T Building, Wichita, Ks. 67202  
(Address)

SUBSCRIBED AND SWORN TO before me this 23rd day of July, 19 80.

Joyce A. Hagermann  
Notary Public.

My commission expires \_\_\_\_\_



DRILLERS LOG

No. 1 Bailey

CASING RECORD:

COMPANY: Gear Petroleum Company, Inc.

DESCRIPTION:

10 3/4" @ 229.40  
w/225 sx cement

CONTRACTOR: Red Tiger Drilling Company

C SE/4 SE/4 NE/4  
Sec. 18-T28S-R12W  
Pratt County, Kansas

8 5/8" @ 602'  
w/200 sx cement

COMMENCED: June 26, 1980

COMPLETED: June 30, 1980

Lost Hole

TOTAL DEPTH: 932'

ELEVATION: 1,853' GL

---

FORMATION

FROM

TO

REMARKS

Surface Soil & Clay  
Sand, Clay & Shale  
Red Bed  
RTD

0  
30  
183

30  
183  
932  
932


---

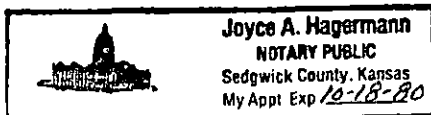
I certify that this is a true and correct copy of the above log to the best of my knowledge.

RED TIGER DRILLING COMPANY

  
Gloria Fawcett

Subscribed and sworn to before me this 23rd day of July, 1980.

  
Notary Public



RECEIVED  
STATE CORPORATION COMMISSION  
AUG 12 1980  
CONSERVATION DIVISION  
Wichita, Kansas