

PR

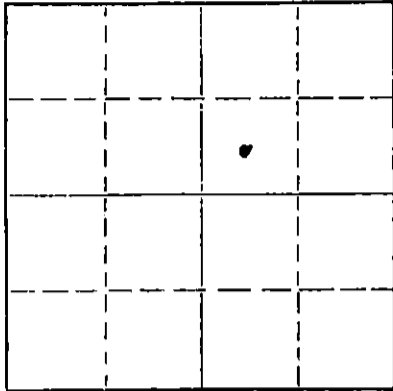
STATE OF KANSAS
STATE CORPORATION COMMISSION

Form CP-4

Give All Information Completely
Make Required Affidavit
Mail or Deliver Report to:
Conservation Division
State Corporation Commission
212 No. Market
Wichita, Kansas 67202

WELL PLUGGING RECORD

NORTH



Locate well correctly on above
Section Plat

Pratt County, Sec. 18 Twp. 28 Rge. 12 (E) W (W)
Location as "NE/CNW&SW" or footage from lines SW NE
Lease Owner Elden A. Papke and Charles R. King
Lease Name Helsel Well No. 1
Office Address 200 West Douglas, Wichita, Kansas 67200
Character of Well (completed as Oil, Gas or Dry Hole) Dry Hole
Date well completed 1-16 19 72
Application for plugging filed 1-16 19 72
Application for plugging approved 1-16 19 72
Plugging commenced 1-16 19 72
Plugging completed 1-16 19 72
Reason for abandonment of well or producing formation Dry Hole

If a producing well is abandoned, date of last production 19
Was permission obtained from the Conservation Division or its agents before plugging was commenced? Yes

Name of Conservation Agent who supervised plugging of this well Russ Biberstein
Producing formation _____ Depth to top _____ Bottom _____ Total Depth of Well _____ Feet
Show depth and thickness of all water, oil and gas formations.

OIL, GAS OR WATER RECORDS

CASING RECORD

FORMATION	CONTENT	FROM	TO	SIZE	PUT IN	PULLED OUT
Surface pipe		-0-	320	10 3/4"	320	None

Describe in detail the manner in which the well was plugged, indicating where the mud fluid was placed and the method or methods used in introducing it into the hole. If cement or other plugs were used, state the character of same and depth placed, from _____ feet to _____ feet for each plug set.

Run drill pipe to 300' spot 40 sks. cement.

Filled hole to 40' with mud - 1/2 sk. hulls-plug. Then filled hole with 15 sks. cement, 2 sks. in rat hole.

RECEIVED
STATE CORPORATION COMMISSION
JAN 18 1972
CONSERVATION DIVISION
Wichita, Kansas

(If additional description is necessary, use BACK of this sheet)
Name of Plugging Contractor Sweetman Drilling, Inc.
Address Box 645, Great Bend, Kansas 67530


STATE OF Kansas, COUNTY OF Barton, ss.
Gary L. Hawk (employee of owner) or (owner or operator) of the above-described well being first duly sworn on oath, says: That I have knowledge of the facts, statements, and matters herein contained and the log of the above-described well as filed and that the same are true and correct. So help me God.

(Signature) Gary L. Hawk
Box 645, Great Bend, Kansas 67530
(Address)

Subscribed and Sworn to before me this 17th day of January, 1972

My commission expires 7-10-73

Mary Ann Schwamborn
Notary Public.



WELL LOG
Helsel #1
SW NE 18-28S-12W
Pratt County, Kansas

Name of Operator: Elden A. Papke and Charles R. King
Suite 500- 200 West Douglas
Wichita, Kansas 67200

Date Completed: January 16, 1972


<u>FROM</u>	<u>TO</u>	
0	740	Sand and red bed
740	3787	Shale and lime
3787	4500	Lime
4500		Total Depth

RECEIVED
STATE CORPORATION COMMISSION
JAN 18 1972
CONSERVATION DIVISION
Wichita, Kansas

STATE OF KANSAS

COUNTY OF BARTON ss

Gary L. Hawk, Secretary of Sweetman Drilling, Inc., being first duly sworn on oath says: That I have knowledge of the facts, statements and matters herein contained and the log of the above described well as filed and that the same are true and correct.



Gary L. Hawk

Subscribed and sworn before me this 17th day of January, 1972.



Notary Public Barton County

My Commission Expires 7-10-73.

